

Large-river delta-front estuaries as natural “recorders” of global environmental change

Thomas S. Bianchi^{a,1} and Mead A. Allison^b

^aDepartment of Oceanography, Texas A&M University, College Station, TX 77843-3146; and ^bInstitute for Geophysics, University of Texas, Austin, TX 78758-4445

Edited by David M. Karl, University of Hawaii, Honolulu, HI, and approved March 27, 2009 (received for review January 22, 2009)

Large-river delta-front estuaries (LDE) are important interfaces between continents and the oceans for material fluxes that have a global impact on marine biogeochemistry. In this article, we propose that more emphasis should be placed on LDE in future global climate change research. We will use some of the most anthropogenically altered LDE systems in the world, the Mississippi/Atchafalaya River and the Chinese rivers that enter the Yellow Sea (e.g., Huanghe and Changjiang) as case-studies, to posit that these systems are both “drivers” and “recorders” of natural and anthropogenic environmental change. Specifically, the processes in the LDE can influence (“drive”) the flux of particulate and dissolved materials from the continents to the global ocean that can have profound impact on issues such as coastal eutrophication and the development of hypoxic zones. LDE also record in their rapidly accumulating subaerial and subaqueous deltaic sediment deposits environmental changes such as continental-scale trends in climate and land-use in watersheds, frequency and magnitude of cyclonic storms, and sea-level change. The processes that control the transport and transformation of carbon in the active LDE and in the deltaic sediment deposit are also essential to our understanding of carbon sequestration and exchange with the world ocean—an important objective in global change research. U.S. efforts in global change science including the vital role of deltaic systems are emphasized in the North American Carbon Plan (www.carboncyclescience.gov).

carbon cycling | large-river-delta-front estuary | land-margin interactions | paleoreconstruction

Approximately 87% of Earth’s land surface is connected to the ocean by rivers (1). Over the past 50 years increases in the human population have had severe global effects on rivers and deltaic systems through enhanced fertilizer usage, damming, deforestation, and many other land-use changes (2, 3). Many countries in the world are experiencing potable and agricultural water shortages (4). For example, although 30% ($13,500 \times 10^9 \text{ m}^3\text{-year}^{-1}$) of the world’s ($42,700 \times 10^9 \text{ m}^3\text{-year}^{-1}$) renewable water resources are concentrated in Asia (5), countries like China are still experiencing water shortages in certain regions. Consequently, some of China’s major river systems (e.g., Huanghe and Changjiang Rivers) have been dramatically altered by human activities in an attempt to remedy these water limitations (3). Recent work has documented global decreases in water and/or sediment discharge to the coastal ocean in numerous large-river deltaic estuaries (LDE) such as the Mississippi, Nile, Indus, Changjiang and Huanghe systems (6–8). Although humans have increased riverine sediment transport within the continents through soil erosion by an estimated $2.3 \pm 0.6 \text{ Pg}\cdot\text{year}^{-1}$, the actual amount reaching the ocean has decreased by $1.4 \pm 0.3 \text{ Pg}\cdot\text{year}^{-1}$, mainly due to dams and reservoirs (3, 9). These reductions play an important role in deltaic coastal retreat, where a large fraction of the human population lives, at a time when climate-driven acceleration in the rate of sea level rise threatens these low-elevation landscapes. Consequently, there has been increased interest in understanding how the

flux of materials from rivers to the ocean have been altered, including global community programs such as the International Geosphere Biosphere Program (IGBP) and its major project, Land Ocean Interaction in the Coastal Zone (LOICZ) (3, 10).

Human Linkage

It has been estimated that $\approx 61\%$ of the world population lives along the coastal boundary (11). By 2025, an estimated 75% of world’s population is expected to live in the coastal zone, with many of the remaining 25% living near major rivers (12). The coastal ocean is a dynamic region where rivers, estuaries, ocean, land, and the atmosphere interact (13, 14). Although relatively small in area, this region (30% of the total net oceanic productivity) supports as much as 90% of the global fish catch (15). More specifically, LDE are typically some of the most productive regions in the coastal ocean so it is important to note that despite the limited areal extent, their role in commercially important fisheries cannot be over emphasized. Because of their ability to support large human populations, due to their enormously fertile agricultural potential and fisheries, LDE have historically played an important role in the advance of human civilizations (via trade and transportation) (ref. 12 and references therein). Demands of hydraulic power began some 5,000 years ago with the development of some of the first cities in human history in Mesopotamia, and the Nile, Huanghe, and Indus valleys (16). One of the most challenging issues concerning large river fluxes is to better understand the presumably major changes

that they have undergone over the “Anthropocene” (16, 17) as a result of land-use changes (agriculture and urbanization) and river basin alterations, and the resultant impact of these changes on the land-ocean material transfer term, both quantitatively and qualitatively. For example, the “quality” of C being exported from rivers that have been impacted by dams will increase because there is likely to be more phytoplankton compared with terrestrially-derived vascular plant detritus exported to the LDE, which is more biologically available to coastal food webs (12, and reference therein)—further details on this later.

Deltaic “System”

A delta (typically, but not always showing a shoreline protuberance) forms because river-derived sediments accumulate faster in a coastal/river water body than they can disperse from marine redistribution processes (18) (Fig. 1). More specifically, Wright (18) has defined a delta as “coastal accumulations, both subaqueous and subaerial, of river-derived sediments adjacent to, or in close proximity to, the source stream, including the deposits that have been secondarily molded by various marine agents, such as waves, currents, or tides.” LDE include a subset of the subaerial and subaqueous delta systems of large rivers (Fig. 2). The subaerial LDE

Author contributions: T.S.B. and M.A.A. wrote the paper.

The authors declare no conflict of interest.

This article is a PNAS Direct Submission.

¹To whom correspondence should be addressed. E-mail: tbianchi@tamu.edu.

Some Other Major River Deltas

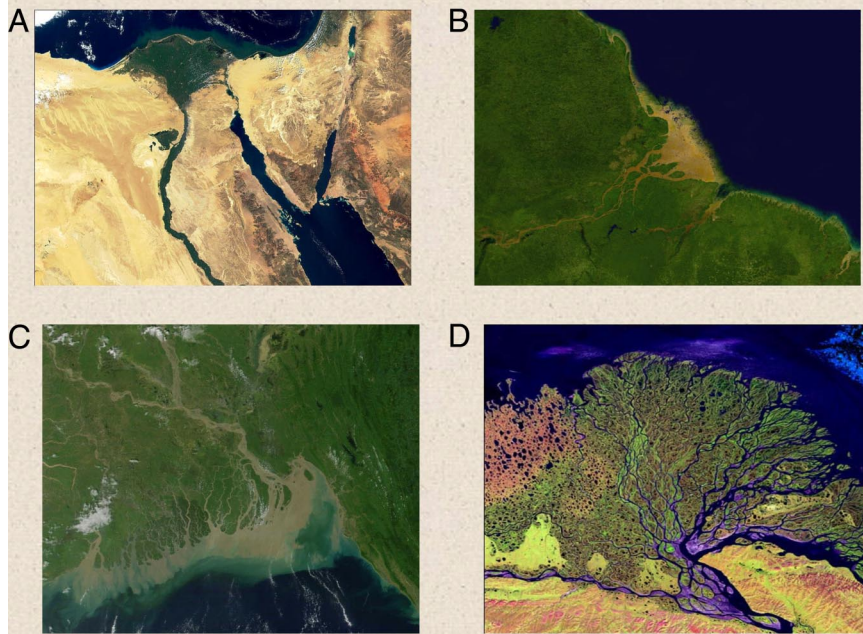


Fig. 1. Some other major deltas of the world. (A) Nile. (B) Amazon. (C) Ganges–Brahmaputra. (D) Lena.

extends inland along the deltaic plain and lowland floodplain (inland of the delta) to the limit of the tidal and/or saline intrusion in the adjacent river channel, and includes large river mouths without a shoreline protuberance (12, 19). In the subaqueous, the LDE extends onto the continental shelf where the initial fallout of river particulates takes place, and the bulk of long-term sediment accumulation is found. This deltaic subzone is where increased sedimentation, organic matter deposition, burial, transformation and occur—the primary reasons LDE are important in the context of global C cycling. It has been estimated that 80% of the total organic carbon preserved in marine sediments occurs in “terrigenous-deltaic” regions near river mouths (20, 21), which we have referred to as the subaqueous LDE. We have included the lowland floodplain in the LDE because studies in systems like the Amazon (22) and Ganges–Brahmaputra (23) have shown that as much as 30% of some river’s sediment load is trapped here above the delta plain and land-sea interface. Finally, it should be noted that the aforementioned boundaries of an LDE (as defined here) are different from what has commonly been referred to as river-dominated margins (RiOMars), because RiOMars generally do not include the lowland floodplain and extend much farther across the continental margin (including submarine canyons constructed by the river) and alongshore for hundreds to thousands of kilometers, as defined by the limits of

the low salinity plume (24). The defined upper margin of the large Chinese and Mississippi–Atchafalaya River LDEs are shown in Fig. 3.

Fluxes and Cycling of Materials to LDE

The coastal ocean and in particular LDE represent active interfaces between terrestrial and oceanic environments (the 2 largest global sinks for atmospheric CO_2) where CO_2 fluxes as either source or sink have been estimated to be 1 Pg of C per year (25). The world’s 25 largest rivers drain approximately half of the continental surface and transport $\approx 50\%$ of the fresh water and 40% of the particulate materials entering the ocean (2, 25–27); once again it is important to remember that this is a considerable amount given the relatively small areal extent of the LDE—as mentioned earlier (Table 1). Rivers transport an estimated $20 \text{ Pg}\cdot\text{year}^{-1}$ of fluvial sediments to the coastal zone (3, 27, 28); associated with this sediment loading is an estimated 0.21 Pg of particulate organic carbon (POC) per year (ref. 24; see also ref. 29 and references therein). They are also the major contributors of dissolved organic carbon (DOC) to the oceans: Global estimates of riverine flux of DOC generally range from ≈ 0.25 to $0.36 \text{ Pg}\cdot\text{year}^{-1}$ (28, 30, 31); more recent estimates by Richey (32) suggest that total global river POC+DOC export may need to be revised upward, closer to $\approx 0.8 \text{ Pg}$ of C per year. Much of the POC in rivers is derived from both

allochthonous (e.g., soil organic matter, algal inputs from streams, and from aquatic emergent and submergent wetland vegetation) and autochthonous material. Interestingly, recent estimates indicate that inland waters receive an annual loading of 1.9 Pg of C per year from anthropogenically altered sources of the terrestrial system, of which 0.2 is buried in aquatic systems, with $\approx 0.8 \text{ Pg}$ C possibly returned to the atmosphere through gas exchange and the remaining 0.9 Pg C being delivered to oceans (33). One point of interest here is that ≈ 1 to 3 Pg C (as POC) has been trapped in reservoirs over the past 50 years (3). One of the most challenging issues concerning large river organic carbon (OC) and organic matter (OM) fluxes is to better understand the presumably major changes that they have undergone over the Anthropocene as a result of land use changes (agriculture and urbanization) and river basin alterations, and the resultant impact of these changes on the land-ocean-atmosphere C transfer terms, both quantitatively and qualitatively.

In modern marine environments, riverine delivery of OC to LDE is the dominant means by which terrigenous production is preserved, thereby influencing global biogeochemical cycles and the ocean’s ability to sequester atmospheric CO_2 . Yet, there remains considerable uncertainty in our ability to adequately quantify carbon exchange from land to the coastal ocean and in our understanding of the processes influencing the fate of terrigenous carbon in coastal sediments (20, 29). Recent work has shown that areas of low $p\text{CO}_2$ in the Mississippi River plume were associated with high phytoplankton productivity—driven by high river nutrient loading (34). More recently, estimates of air-to-sea fluxes in the Mississippi River plume (2–4.2 mmol of C per square meter per day) were made using satellite ocean color assessment (MODIS-Aqua L1B) (35), are consistent with previous field measurements. Air-to-sea exchanges near the Changjiang River delta also reflect carbon sequestration from enhanced phytoplankton production due to nutrient loading (36). Similarly, the flux of other important greenhouse gases like CH_4 and N_2O have been shown to be important in these dynamic regions, particularly where hypoxic zones have developed (ref. 12 and reference therein).

The importance of LDE to global OC burial (29) is evidenced by the tremendous magnitude of material fluxes to these regions. Yet, despite the importance of these environments, there remains a fundamental lack of understanding about OC dynamics operating within these regions. This lack of understanding largely results from the high degree of spatial and

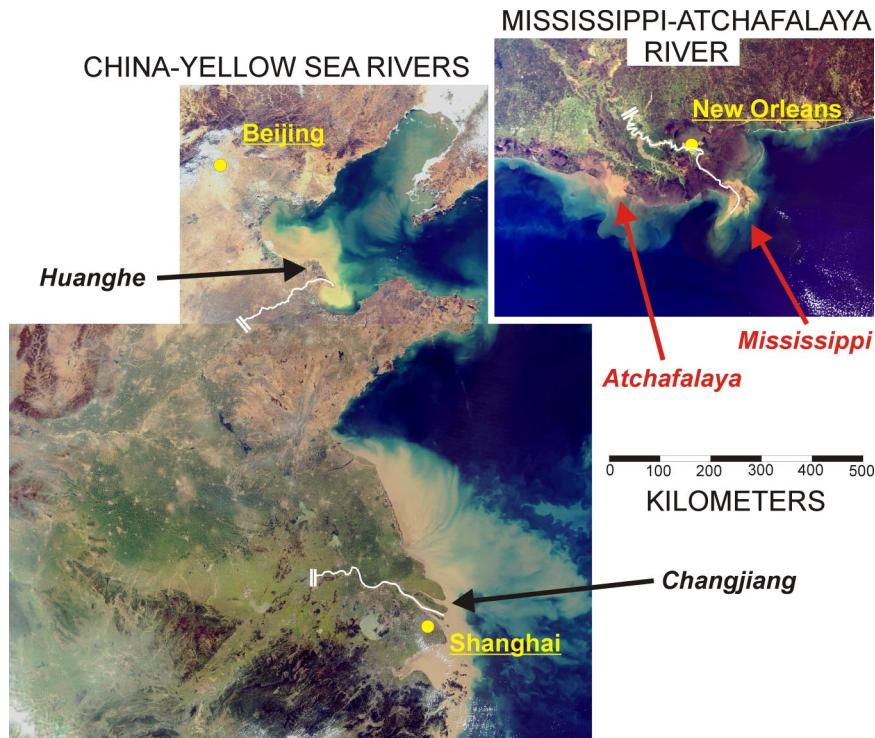


Fig. 3. The Huanghe, Changjiang and Mississippi–Atchafalaya River deltas from NASA MODIS imagery from the Terra satellite. The upper reaches of the LDE are defined by the limit of tides in the river channel (white bar). The limits of the turbid surface plume approximate the outer limits of the LDE zone of rapidly accumulating sediments on the underlying seafloor.

LDE is critical if we are to better understand the fluxes of materials from large rivers into the global ocean and the potential role of greenhouse gas fluxes (e.g., N_2O , CH_4 , CO_2) in LDE, because the amount and quality of DOC and POC are critical in controlling microbial pathways linked with these greenhouse gas fluxes (ref. 25 and references therein).

China-Yellow Sea River System. Asian rivers discharge an estimated 70% of total sediments delivered to ocean by all rivers in the world because of the preponderance of high elevation and geologically young watersheds (3). The Chinese (western) side of the shallow Yellow Sea receives the discharge from 2 of the 25 largest river systems: the Changjiang (Yangtze) and Huanghe (Yellow). In contrast to the MAR, these systems are marked by increasing sediment loads to the LDE until very recently in the Anthropocene.

The Changjiang (Yangtze) River is ranked globally as the 4th and 5th largest river in water and sediment discharge, $944 \text{ km}^3\text{year}^{-1}$ and 0.5 Pgyear^{-1} , respectively (Table 1), and the longest river (6,300 km) in Asia (40). The river originates in the Tibetan Plateau at an elevation of 6,600 m and flows to the east where it is discharged in the East China Sea (Fig. 4B). This river has a major role in the flux

of terrestrial material from the Chinese mainland to the western Pacific (ref. 63 and references therein). Recent work has shown the Changjiang River has accumulated $\approx 1,200 \text{ Pg}$ of sediment in the deltaic plain and subaqueous estuary of this LDE (64, 65). Much of this sediment accumulation along the shoreline of the Changjiang LDE began $\approx 2,000 \text{ yB.P.}$, when increased human activities enhanced catchment erosion from farming and deforestation increased the river's sediment load. These sediments and POC have remained trapped on the inner shelf of this LDE because of the net effects of shear forces from coastal currents (e.g., China Coastal, Taiwan Warm, and Kuroshio Currents) (65). However, over the past 5 decades there has been a significant ($\approx 40\%$) decrease in the sediment discharge because of dam construction (8). The drainage basin ($1.8 \times 10^6 \text{ km}^2$) of the river is populated by 400 million people (8) and contains 45,628 reservoirs (as of 1995) (66, 67), which are estimated to retain 90% of the sediment load. The situation has recently been exacerbated by the construction of the 175-m-high Three Gorges Dam, which is not anticipated to be fully operational until 2009 (8), but which began to retain water and sediment in June 2003 as the dam rose to 135 m (8). Projected estimates indicate that 70% of the sediment (and associated POC) discharge

will be trapped for the first 2 decades (in the upper reaches), and that $\approx 44\%$ of the river's sediment will be stored behind the dam after 100 years (8, 68, 69). Such changes in sediment loading are likely to be recorded in the sediments of Changjiang LDE, where invaluable historical information (e.g., contaminants and natural organic carbon inputs) linked with land-use change can be reconstructed and compared with ongoing changes.

The Huanghe (Yellow) River was, until recently, the second largest river in the world in terms of sediment discharge with an annual average of 1.1 Pg ($\approx 6\%$ of the total global sediment discharge of all rivers) (26). The Huanghe was very different from the Changjiang in that it had twice the sediment discharge carried by only 5% of the Changjiang's water discharge (26). Some of the reasons for such high sediment loading are the high erodability of the heavily cultivated soils of the Loess Plateau through which it passes, and massive flooding events in the past—before dam construction. In fact, many thousands of lives have been lost from catastrophic flooding events in this drainage basin recorded over the past millennia (70). As a result of dam construction in the 1950s, and enhanced water consumption in the 1970s because of rising populations in the basin, overlapped with climate change that has reduced precipitation, the sediment load has been decreasing (7, 67, 71). Global climate change is believed to have reduced precipitation in northern China, which has resulted in significant decreases in river water discharge from the Huanghe drainage basin (7, 72). The annual sediment discharge of the Huanghe to the Bohai Sea (Fig. 3B) was measured from 2000 to 2005 and was shown to have decreased to only 0.15 Pgyear^{-1} values close to that in the pre-Anthropocene (71). These changes in rainfall and land-use practices with farming in upper basin have dramatically altered the morphology, ecology, and biogeochemical dynamics on the lower estuarine deltaic plain of this LDE (71). These dramatic alterations in the Huanghe River basin represent perhaps one of the best cases of how stored sediments in the LDE can be used as recorders of climate and human changes (71).

Coastal Eutrophication and Hypoxic Zones

Recent work has shown that the number of hypoxic zones globally in the coastal margin is doubling every decade, primarily because of land-use changes that result in enhanced nutrient loading (eutrophication) (73), which is particularly widespread in LDE. For example, summer hypoxic (defined as oxygen concentrations $< 2 \text{ mg}\cdot\text{L}^{-1}$) events in the northern GOM on the Louisiana/Texas inner shelf have been

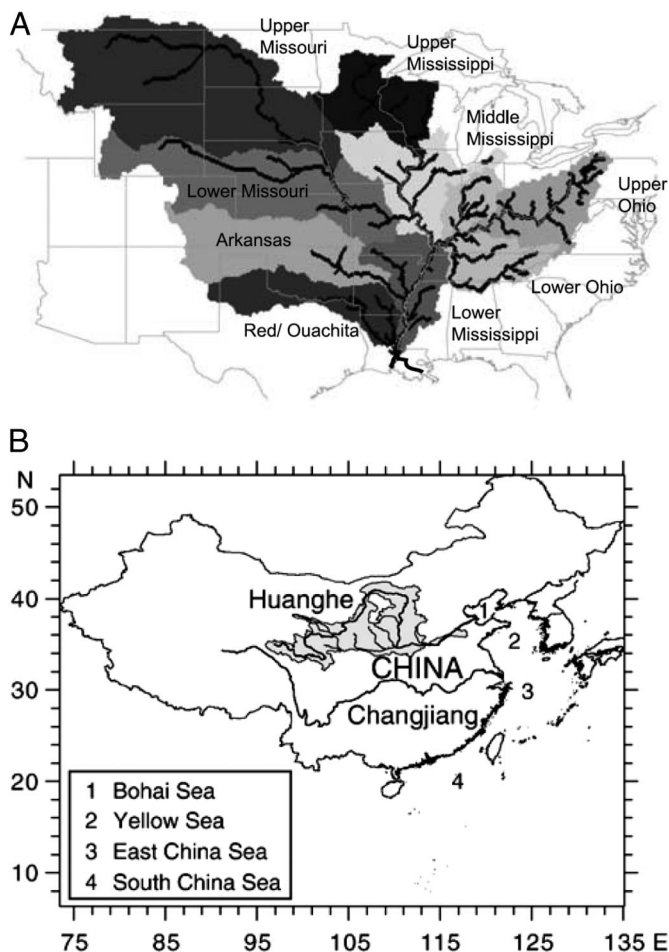


Fig. 4. Map showing the drainage basin of the Mississippi River (USA) (A) (from ref. 119) and the Huanghe (Yellow) and Changjiang (Yangtze) Rivers (China) (B) (from ref. 71).

ting and subsequent expansion, pond creation, etc.), and natural mechanisms involving relative sea level rise (RSLR) and wave attack of open-water fronting marshes (ref. 98 and reference therein). However, the overriding factor in “natural” wetland loss are thought to be the effects of compaction-induced sediment subsidence exacerbated by a starvation of new sediment to wetland surfaces that resulted from levee construction along the lower Mississippi River (ref. 99 and references therein). Given the consensus by the community of the importance of subsidence-induced RSLR to coastal zone management worldwide, it has been suggested that the timing of the peak wetland loss rates in the 1950s to 1970s (present rates are estimated to be 26–30 $\text{km}^2\text{-year}^{-1}$) (100) coincides with the maximum rates of oil and gas extraction from the lower deltaic plain. More recent stratigraphic comparisons in the Terrebonne area show the timing of subsidence “hot-spots” is closely related to the local production history (101, 102). There is also controversy to what extent crustal (deep) subsidence and growth-faulting of the sed-

imentary basin package are contributing factors (103–106). Thus, understanding the dynamics of wetland loss in relation to RSLR in LDE, where major population centers are situated [e.g., Bangkok, Calcutta (Kolkata), Karachi, New Orleans, Shanghai, etc.] that are shielded from storm surges by wetlands, is important for future coastal management strategies.

Effects of Cyclonic Storms

Tropical cyclones, because of the enormous wave orbital velocities and strong mean flows they create that impact sediment erodibility, have a disproportionate impact on the erosion and transport, deposition and burial of sediments in the LDE where they are active. Of the 25 LDE shown in Table 1, 11 low-to-mid latitude systems have been impacted by tropical cyclones in historical times, including the MAR and Chinese Yellow Sea systems. LDE are generally the only shelf type where modern fine-grained sediment deposition is taking place on the inner to mid-shelf region (24). The transport of sediments in these regions is strongly impacted by storm-induced waves

and surge-induced currents. As such, large reservoirs of soft sediments are available for mobilization in these areas, and organic-rich wetland sediments are subjected to the surge and wave attack, which may have significant implications for controlling the geometry and location of the shelf sediment depocenter and carbon sequestration/export/diagenesis. Much of the limited research on these processes to date that has been conducted on the MAR margin (107–110) following several recent hurricanes (e.g., Lili, Katrina, Rita) has shown that these storms scour the seabed to water depths of up to 40 m and then deposit event layers (on the shelf/slope) of cm to decimeter thickness that reflect multiple sediment and OM sources (e.g., shelf and riverine deposits and coastal wetlands). Interannual preservation of tropical cyclone event layers recorded in LDE could be used for studies of paleo-hurricane frequency and intensity.

Future Studies Documenting Climate Change

Because long-term preservation of high-resolution sedimentary records on eroding continental platforms is rare, and where present, often integrates conditions from only a limited region (e.g., lakes), we must rely on coastal marine sediments (particularly in LDE) to better supplement our understanding of continental climatic history. Projections of anthropogenic (greenhouse gas emission) global warming by 2100 suggest the largest increases (3–6 °C) will take place in the highest latitudes, particularly in the Arctic (111–113). This warming will be coupled with global changes in precipitation patterns and river runoff: Again the Arctic is predicted to see among the largest increase in precipitation, evaporation, and runoff (114, 115). Beginning in the later half of the 20th century (approximately the time span of the instrumented record), widespread and rapid climate change effects have been observed in the Arctic, including increased melting of permafrost and glacial ice, increased shoreline erosion of permafrosted coastal tundra due to lengthening of the open water season and potentially increased “storminess,” decreasing summer sea ice, increasing surface air temperatures, and changing ocean circulation. Approximately 90% of the total organic C in the Arctic tundra resides in the organic horizons and permafrost (116). In fact, the North American tundra has been estimated to have 98.2 Pg C, which can then be extrapolated to 160 Pg C for the entire Arctic tundra (117)—which is equivalent to 2.5% of the annual increase in atmospheric C. Moreover, because the northern permafrost region extends 3 to 4 times beyond the tundra biome it has

been estimated that the organic C in permafrost soils to a depth of 3 m is as much as 1,204 Pg C (118). So, as these systems warm and permafrosted soils thaw, much of the fluvial transport of organic C in soils will drain through the LDE into the Arctic Ocean. This, and increasing coastal erosion will likely increase sediment and OC burial as well in the LDE.

As we have shown, the LDE sediment record, because of its rapid burial rates and sensitivity to both source and marine basin fluctuations, contains an under-exploited record of Holocene climate on a par with well-studied and important records in ice cores, lakes, tree rings and deep marine sediments. Although all LDE records potentially have value in documenting continental-scale climate change, we suggest the Arctic should be a particular focus. Specifically, new high-resolution Arctic paleoclimate sediment records near LDE like the Colville and Mackenzie Rivers on the North American Arctic margin would serve (i) to extend the limited instrument record of high Arctic climate change on the adjacent continent and terrestrial-marine linkages and (ii) would serve as baseline localities for monitoring future change.

Understanding LDE sediment records of continental weathering and climate is vital because of its primacy in receiving, processing and burying a significant portion of the global carbon record. River systems play an important role (via the carbon cycle) in the natural self-regulation of Earth's surface conditions by serving as a major sink for anthropogenic CO₂. Changes in climate and human changes in the watersheds may lead to LDE changes in factors that change the net production to burial ratio on these margins, such as nutrient input, plume turbidity, and greater storm intensity, which may result in greater remineralization rates of OC with less burial and OC being dispersed over a broader area—more research is clearly needed to address these issues. LDEs are dynamic regions that can be used as a “litmus test” for global climate change.

Conclusions

In summary, we propose that if we are to use LDE as natural recorders of environmental change in 21st century, and want to better understand the changes being induced by the dense human populations inhabiting these dynamic systems, we need a greater understanding of: (i) the net

impact of LDE on the global carbon budget in the context of them being sources and/or sinks of greenhouse gases (e.g., CO₂, CH₄, N₂O), (ii) sediment fluxes through LDE and their effects on global carbon budgets, (iii) the resilience of LDE wetlands in the face of accelerating RSLR and its linkage to the changing riverine sediment input; (iv) wetland-river-shelf OM and nutrient inputs to LDE and their role in producing hypoxic zones; (v) vegetational species migration and implications for deltaic sustainability (e.g., mangroves, marshes, and exotic marine species); (vi) impact of the lower (tidal/saline) river on the flux, timing, and transformation of OM in the LDE); (vii) impact of climate and land-use changes in the drainage basin (e.g., precipitation, soil/agriculture practices) on the stability of deltas); and (viii) the importance of human-induced changes in LDE evolution in higher latitudes, which are among the most poorly studied systems and predicted to be most severely impacted by climate change.

ACKNOWLEDGMENTS. We thank all our colleagues that are actively working on large-river delta-front estuaries around the world, in particular Drs. Piers Chapman, Ping Chang, and Steven F. Di Marco for their helpful comments on earlier drafts of the article. Much of our own work cited in this review was supported by the National Aeronautics Space Administration, Department of Energy, Office of Naval Research, and the National Science Foundation.

- Ludwig W, Probst JL (1998) River sediment discharge to the oceans: Present-day controls and global budget. *Am J Sci* 298:265–295.
- Meybeck M, Vörösmarty CJ (2005) Fluvial filtering of land to ocean fluxes: From natural Holocene variations to Anthropocene. *Comptes Rendus* 337:107–123.
- Syvitski JPM, Vörösmarty CV, Kettner AJ, Green P (2005) Impact of humans on the flux of terrestrial sediment to the global coastal ocean. *Science*: 376–380.
- Vörösmarty CV, Fekete B, Meybeck M, Lammers RB (2000) A simulated topological network representing the global system of rivers at 30-minute spatial resolution (STN-30). *J Hydrol* 237:17–39.
- Shiklomanov IA, Rodda J (2003) *World Water Resources at the Beginning of the Twenty-First Century* (Cambridge University Press, Cambridge, UK) p 450.
- Walling DE, Fang D (2003) Recent trends in the suspended sediment loads of the world's rivers. *Glob Planet Change* 39:111–126.
- Wang H, et al. (2006) Interannual and seasonal variation of the Huanghe (Yellow River) water discharge over the past 50 years: Connections to impacts from ENSO events and dams. *Glob Planet Change* 50:212–225.
- Yang Z, et al. (2006) Dam impacts on the Changjiang (Yangtze) River sediment discharge to the sea: The past 55 years and after the Three Gorges Dam. *Water Resour Res* 42:W04407.
- Vörösmarty CV, et al. (2004) Humans transforming the global water system. *EOS* 85:509–520.
- Syvitski JPM (2003) Supply and flux of sediment along hydrological pathways: Research for the 21st century. *Glob Planet Change* 39:1–11.
- Alongi DM (1998) *Coastal Ecosystem Processes* (CRC, New York).
- Bianchi TS (2007) *Biogeochemistry of Estuaries* (Oxford Univ Press, Oxford).
- Walsh JJ (1988) *On the Nature of Continental Shelves* (Academic, San Diego).
- Wollast R (1998) In *The Sea*, eds Brink KH, Robinson AR (Wiley and Sons, New York), pp 213–252.
- Holligan PM (1992) In *Primary productivity and biogeochemical cycles in the sea* eds Falkowski PG, Woodhead AD (Plenum, New York), pp 487–501.
- Meybeck M, Vörösmarty CJ (2004) In *Vegetation, Water, Humans and the Climate: A New Perspective on an Interactive System (Part D)* ed Kabat P (Springer, New York), pp 297–479.
- Crutzen PJ, Stoermer EF (2000) The “Anthropocene” *IGBP Newsllett* 41:17–18.
- Wright LD (1977) Sediment transport and deposition at river mouths: A synthesis. *Geol Soc Am Bull* 88:857–868.
- Perillo GME (ed.) (1995) *Geomorphology and Sedimentology of Estuaries* (Elsevier Science, New York).
- Berner RA (1982) Burial of organic carbon and pyrite sulfur in the modern ocean: Its geochemical and environmental significance. *Am J Sci* 282:451–473.
- Berner RA (1989) Biogeochemical cycles of carbon and sulfur and their effect on atmospheric oxygen over Phanerozoic time. *Palaeogeogr Palaeoclimatol Palaeoecol* 73:97–122.
- Nittrouer CA, et al. (1995) An introduction to the geological significance of sediment transport and accumulation on the Amazon continental shelf. *Mar Geol* 125:177–192.
- Kuehl SA, Allison MA, Goodbred SL, Kudrass H (2005) In *River Deltas: Concepts, Models and Examples. Journal of the Society for Sedimentary Geology (SEPM) Special Publication No. 83*, eds Giosan L, Bhattacharya (Society for Sedimentary Geology, Tulsa, OK), pp 413–434.
- McKee BA, et al. (2004) Transport and transformation of dissolved and particulate materials on continental margins by major rivers: Benthic boundary layer and seabed processes. *Cont Shelf Res* 24:899–926.
- Cai WJ, et al. (2008) A comparative overview of weathering intensity and HCO₃⁻ flux in the world's major rivers with emphasis on the Changjiang, Huanghe, Zhujiang (Pearl) and Mississippi River. *Cont Shelf Res* 28:1538–1549.
- Milliman JD, Meade RH (1983) World-wide delivery of river sediment to the oceans. *J Geol* 91:1–21.
- Meade RH (1996) In *Sea level Rise and Coastal Subsidence*, eds Milliman JD, Haq BU (Kluwer Academic, Netherlands), pp 63–85.
- Meybeck M (1982) Carbon, nitrogen, and phosphorus transport by world rivers. *Am J Sci* 282:401–450.
- Hedges JL, Keil R (1995) Sedimentary organic matter preservation: An assessment and speculative synthesis. *Mar Chem* 49:81–115.
- Degens ET, Kempe S, Richey JE, eds (1991) *Biogeochemistry of Major Rivers* (Wiley and Sons, New York).
- Aitkenhead JA, McDowell WH (2000) Soil C:N ratio as a predictor of annual riverine DOC flux at local and global scales. *Global Biogeochem Cycles* 14:127–138.
- Richey JE (2004) In *The Global Carbon Cycle, Integrating Humans, Climate, and the Natural World* (Field CB Raupach MR eds) (Island, Washington, DC), pp 329–340.
- Cole JJ, et al. (2007) Plumbing the global carbon cycle: Integrating inland waters into the terrestrial carbon budget. *Ecosystems* 10:171–184.
- Cai WJ (2003) Riverine inorganic carbon flux and rate of biological uptake in the Mississippi River plume. *Geophys Res Lett* 30:1032.
- Lohrenz SE, Cai WJ (2006) Satellite ocean color assessment of air-sea fluxes of CO₂ in a river-dominated coastal margin. *Geophys Res Lett* 33:L01601.
- Chen-Tung AC, Zhai W, Dai M (2008) Riverine input and air-sea CO₂ exchanges near the Changjiang (Yangtze River) estuary: Status quo and implication on possible future changes in metabolic status. *Cont Shelf Res* 28:1476–1482.
- Aller RC, Blair NE, Xia Q, Rude PD (1996) Remineralization rates, recycling and storage of carbon in Amazon shelf sediments. *Cont Shelf Res* 16:753–786.
- Aller RC (1998) Mobile deltaic and continental shelf muds as suboxic, fluidized bed reactors. *Mar Chem* 61:143–155.
- Aller RC, Blair NE (2006) Carbon remineralization in the Amazon-Guianas tropical mobile mudbelt: A sedimentary incinerator. *Cont Shelf Res* 26:2241–2259.
- Milliman JD, Syvitski JPM (1992) Geomorphic tectonic control of sediment discharge to the ocean—the importance of small mountainous rivers. *J Geol* 100:525–554.
- Keown MP, Dardeau JR, Causey EM (1986) Historic trends in the sediment flow regime of the Mississippi River. *Water Resour Res* 22:1555–1564.
- Meade RH, Yuzyk TR, Day TJ (1990) In *Surface Water Hydrology* eds Wolman MG, Riggs HC (Geological Society of America, Boulder, CO) Vol. O-1, p. 255–280.
- Kesell RH (1988) The decline in the suspended load of the lower Mississippi River and its influence on adjacent wetlands. *Environ Geol Water Sci* 11:271–281.
- Meade RH, Parker RS (1985) Sediment in rivers of the United States, National Water Data Summary 1984. U.S. Geological Survey Water-Supply Paper 2275 (U.S. Department of the Interior, Washington, DC), pp 49–60.
- Horowitz AJ (2006) In *Sediment Dynamics and the Hydromorphology of Fluvial Systems*, eds Rowan JS, Duck, RD, Werritty A International Association of Hydrological Sciences 306 (July 2006):110–119.

46. Meade RH, Moody JA (2009) Change in fluxes of sediment through the Missouri-Mississippi River system 1940–2007. World Engineering Convention, Brasilia, Brazil, December 2008, in press.
47. Allison MA, Bianchi TS, McKee BA, Sampere TP (2007) Carbon burial on river-dominated continental shelves: Impact of historical changes in sediment loading adjacent to the Mississippi River. *Geophys Res Lett* 34:L01606, 10.1029/2006GL028362.
48. Goolsby DA (2000) Mississippi basin nitrogen flux believed to cause Gulf hypoxia. *EOS Trans* 2000:321.
49. Knowlton MF, Jones JR (2000) Seston, light, nutrients and chlorophyll in the lower Missouri River, 1984–1998. *J Freshwater Ecol* 15:283–297.
50. Thorp JH, Delong MD (1994) The river production model: An heuristic view of carbon sources and organic processing in large river ecosystems. *Oikos* 70:305–308.
51. Wehr JD, Thorp JM (1997) Effects of navigation dams, tributaries, and littoral zones on phytoplankton communities in the Ohio River. *Can J Fish Aquat Sci* 54:378–395.
52. Junk WJ, Bayley PB, Sparks RE (1989) The flood-pulse concept in river-floodplain system. *Can J Fish Aquat Sci* 106:110–127.
53. Wehr JD, Sheath RG (2003) *Freshwater Algae of North America—Ecology and Classification* (Academic, California).
54. Duan SW, Bianchi TS (2006) Seasonal changes in the abundance and composition of plant pigments in particulate organic carbon in the lower Mississippi and Pearl Rivers (USA). *Estuar and Coasts* 29:427–442.
55. Sellers T, Bukaveckas PA (2003) Phytoplankton production in a large, regulated river: A modeling and mass balance assessment. *Limnol Oceanogr* 48:1476–1487.
56. Raymond PA, Cole JJ (2003) Increase in the export of alkalinity from North America's largest river. *Science* 301:88–91.
57. Presley BJ, Refrey JH, Shokes RF (1980) Heavy metal inputs to Mississippi Delta sediments. *Wat Air Soil Pollut* 13:481–494.
58. Bianchi TS, et al. (2004) Temporal variability in sources of dissolved organic carbon in the lower Mississippi River. *Geochim Cosmochim Acta* 68:959–967.
59. Bianchi TS, et al. (2007) Temporal variability in terrestrially-derived sources of particulate organic carbon in the lower Mississippi River. *Geochim Cosmochim Acta* 71:4425–4437.
60. Dagg M, et al. (2005) Biogeochemical characteristics of the lower Mississippi River, USA during June 2003. *Estuaries* 28(5):664–674.
61. Bauer J, McKee B, Goni M (2008) North American Rivers and Estuaries. In *North American Continental Margins. A synthesis and planning workshop* (U.S. Carbon Cycle Science Program, Washington, DC).
62. Galler JJ, Allison MA (2008) Estuarine controls on fine-grained sediment storage in the lower Mississippi and Atchafalaya Rivers. *Geol Soc Am Bull* 120:386–398.
63. Wang H, et al. (2008) Reconstruction of sediment flux from the Changjiang (Yangtze River) to the sea since the 1860s. *J Hydrol* 349:318–332.
64. Liu JP, et al. (2006) Sedimentary features of the Yangtze River-derived along-shelf clinoform deposit in the East China Sea. *Cont Shelf Res* 26:2141–2156.
65. Liu, J.P., et al. (2007) Flux and fate of Yangtze River sediment delivered to the East China Sea. *Geomorph* 85:208–224.
66. Meybeck M (2003) Global analysis of river systems: From Earth system controls to Anthropocene syndromes. *Phil Trans R Soc Lond Ser B* 358:1935–1955.
67. Xu J (2003) Sediment flux into the sea as influenced by the changing human activities and precipitation: Example of the Huanghe River, China. *Acta Oceanol Sinica* 25:125–135.
68. Yang SL, Zhao QY, Belkin IM (2002) Temporal variation in the sediment load of the Yangtze River and the influences of human activities. *J Hydrol* 263:56–71.
69. Wang ZH, Chen ZY, Chen J, Wei ZX (2007) Seismic framework to interpret the morphological evolution of the Changjiang River mouth, China. *Geomorphology* 85:237–248.
70. Hu D, Saito Y, Kempe S (1998) In *Asian Change in the Context of Global Climate Change: Impact of Natural and Anthropogenic Changes in Asia on Global Biogeochemical Cycles*, eds Galloway JN, Mellillo JM (Cambridge Univ Press, Cambridge, UK), pp 245–270.
71. Wang H, et al. (2007) Stepwise decreases of the Huanghe (Yellow River) sediment load (1950–2005): Impacts of climate change and human activities. *Glob Planet Change* 57:331–354.
72. Qian W, Lin X (2005) Regional trends in recent precipitation indices in China. *Meteorol Atmos Phys* 90:193–197.
73. Diaz RJ, Rosenberg R (2008) Spreading dead zones and consequences for marine ecosystems. *Science* 321:926–929.
74. Rabalais NN, Turner RE eds (2001) *Coastal Hypoxia: Consequences for Living Resources and Ecosystems. Coastal and Estuarine Studies* 58. (American Geophysical Union, Washington, DC).
75. Lohrenz SE (1999) Nutrients, irradiance, and mixing as factors regulating primary production in coastal waters impacted by the Mississippi River plume. *Cont Shelf Res* 19:1113–1141.
76. Rabalais NN, Turner RE, Wiseman WJ (2002) Hypoxia in the Gulf of Mexico a.k.a. "The Dead Zone." *Ann Rev Ecol Syst* 33:235–263.
77. Scavia D, et al. (2003) Predicting the response of Gulf of Mexico hypoxia to variations in Mississippi River nitrogen load. *Limnol Oceanogr* 48:951–956.
78. Wilson CA, Allison MA (2008) An equilibrium profile model for retreating marsh shorelines in southeast Louisiana. *Estuar Coast Shelf Sci* 80:483–494.
79. Cowan JH Jr., Grimes CB, Shaw RF (2008) Life history, history, hysteresis and habitat changes in Louisiana's coastal ecosystem. *Bull Mar Sci* 83:197–215.
80. Bianchi TS (2008) Controls and consequences of Hypoxia on the Louisiana shelf (USA): Beyond the nutrient-centric view. *EOS* 89:236–237.
81. Hetland RD, DiMarco SF (2008) How does the character of oxygen demand control the structure of hypoxia on the Texas–Louisiana continental shelf? *J Mar Syst* 70:49–62.
82. Platon E, Sen Gupta BK (2001) In *Coastal Hypoxia: Consequences for Living Resources and Ecosystems*, eds Rabalais NN, Turner RE (American Geophysical Union, Washington DC), pp 147–163.
83. Osterman LE, Poore RZ, Swarzenski PW, Turner RE (2005) Reconstructing a 180-yr record of natural and anthropogenic induced low-oxygen conditions from Louisiana continental shelf sediments. *Geology* 33:329–332.
84. Platon E, Sen Gupta BK, Rabalais NN, Turner RE (2005) Effect of seasonal hypoxia on the benthic foraminiferal community of the Louisiana inner continental shelf: The 20th century record. *Mar Micropaleo* 54:263–283.
85. Osterman LW (2003) Benthic foraminifers from the continental shelf and slope of the Gulf of Mexico: An indicator of shelf hypoxia. *Estuar Coast Shelf Sci* 58:17–35.
86. Swarzenski PW, Campbell PL, Osterman LE, Poore RZ (2008) A 1000-year sediment record of recurring hypoxia off the Mississippi River: The potential role of terrestrially-derived organic matter inputs. *Mar Chem* 109:130–142.
87. Gu HK (1980) The maximum value of dissolved oxygen in its vertical distribution in the Yellow Sea. *Acta Oceanol Sinica* 2:70–79.
88. Zhang J, Yan J, Zhang ZF (1995) Nationwide river chemistry trends in China: Huanghe and Changjiang. *AMBIO* 24:275–279.
89. Wei H (2007) Summer hypoxia adjacent to the Changjiang estuary. *J Mar Syst* 67:292–303.
90. Intergovernmental Panel on Climate Change (2007) *Climate Change 2007: The Science Basis. Contributions of Working Group I to the Fourth Assessment Report*. (Cambridge Univ Press, Cambridge, UK).
91. Miller L, Douglas B (2004) Mass and volume contributions to twentieth-century global sea level rise. *Nature* 428:406–409.
92. Rahmstorf S (2007) A semi-empirical approach to projecting sea level rise. *Science* 315:368–370.
93. Kaye CA, Barghoorn ES (1964) Late Quaternary sea-level change and crustal rise at Boston, Massachusetts, with notes on the autocompaction of peat. *Geol Soc Am Bull* 75:63–80.
94. Delaune R, Baumann R, Gosselink J (1983) Relationships among vertical accretion, coastal submergence, and erosion in a Louisiana gulf coast marsh. *J Sed Pet* 53:147–157.
95. Nyman J, Delaune R, Patrick W, Jr (1990) Wetland soil formation in the rapidly subsiding Mississippi deltaic plain: Mineral and organic matter relationships. *Estuar Coast Shelf Sci* 3:57–69.
96. Cahoon D, Reed D (1995) Relationships among marsh surface topography, hydroperiod, and soil accretion in a deteriorating Louisiana salt marsh. *J Coast Res* 11:357–369.
97. Gagliano SW, Meyer-Arendt KJ, Wicker KM (1981) Land loss in the Mississippi River Deltaic Plain. *Trans Gulf Coast Assoc Geol Soc* 31:295–300.
98. Penland S, et al. (2000) *Process classification of coastal land loss between 1932 and 1990 in the Mississippi River delta plain, southeastern Louisiana*. U.S. Geological Survey Open File Report 00-418 (US Department of the Interior, Washington DC).
99. Day JW (2000) Pattern and process of land loss in the Mississippi Delta: A spatial and temporal analysis of wetland habitat change. *Estuaries* 23:425–438.
100. Barras JA (2003) *Changes to Cote Blanche Hydrologic Restoration (TV-04) Area after Hurricane Lili: U.S. Geological Survey, National Wetlands Research Center, USGS-NWRC 2003-11-112* (US Department of the Interior, Washington DC).
101. Morton R, Tiling G, Ferina N (2003) *Primary causes of wetland loss at Madison Bay, Terrebonne Parish, Louisiana*. U.S. Geological Survey Open File Report 03-60 (US Department of the Interior, Washington DC).
102. Morton RA, Bernier JC, Barras JA (2006) Evidence of regional subsidence and associated interior wetland loss induced by hydrocarbon production, Gulf Coast region, USA. *Environ Geol* 50:261–274.
103. Tornqvist TE (2008) Mississippi Delta subsidence primarily caused by compaction of Holocene strata. *Nature Geoscience* 1:173–176.
104. Meckel TA, Ten Brink US, Williams SJ (2007) Sediment compaction rates and subsidence in deltaic plains: Numerical constraints and stratigraphic influences. *Basin Res* 19:19–31.
105. Dokka RK (2006) Modern-day tectonic subsidence in coastal Louisiana. *Geol* 34:281–284.
106. Shinkle KD, Dokka RK (2004) *Rates of vertical displacement at benchmarks in the lower Mississippi valley and the northern Gulf Coast, NOAA Tech. Rep. NOS/NGS 50* (National Oceanographic and Atmospheric Administration, Washington, DC).
107. Nittrouer CA, Wright LD (1994) Transport of particles across continental shelves. *Rev Geophys* 32:85–113.
108. Allison MA, Sheremet A, Goni MA, Stone GW (2005) Storm layer deposition on the Mississippi–Atchafalaya subaqueous delta generated by Hurricane Lili in 2002. *Cont Shelf Res* 25:2213–2232.
109. Goni MA, et al. (2006) The effect of Hurricane Lili on the distribution of organic matter in the Inner Louisiana Shelf (Gulf of Mexico, USA). *Cont Shelf Res* 26:2260–2280.
110. Walsh JP (2006) Mississippi delta mudflow activity and 2005 Gulf hurricanes. *EOS* 87:477–478.
111. Intergovernmental Panel on Climate Change (2001) *Climate Change 2001: The Scientific Basis. In Contribution of Working Group I to the Third Assessment Report of the Intergovernmental Panel on Climate Change* eds Houghton JT, et al. (Cambridge Univ Press, Cambridge UK).
112. Hassol SJ (2005) *ACIA (Arctic Climate Impact Assessment)* (Cambridge Univ Press, Cambridge, UK).
113. State of the Arctic Panel (2006) *State of the Arctic Report, NOAA OAR Special Report, NOAA/OAR/PMEL*, eds Richter-Menge J, et al. (NOAA/OAR/PMEL, Seattle, WA).
114. Kundzewicz ZW, et al. (2008) The implications of projected climate change for freshwater resources and their management. *Hydrol Sci* 53:3–10.
115. Nohara D, Kitoh A, Hosaka M, Oki T (2006) Impact of climate change on river discharge projected by multimodel ensemble. *J Hydrometeorol* 7:1076–1089.
116. McKane RB, et al. (1997) Climatic effects of tundra carbon inferred from experimental data and a model. *Ecology* 78:1170–1187.
117. Ping CL, et al. (2008) High stocks of soil organic carbon in the North American Arctic region. *Nat Geosci* 1:615–619.
118. Schuur EAG, et al. (2008) Vulnerability of permafrost carbon to climate change: Implications for the global carbon cycle. *BioScience* 58:701–714.
119. Donner SD, Kucharik CJ, Foley JA (2004) Impact of changes in land use practices on nitrate export by the Mississippi River. *Global Biogeochem* ci.18, doi:10.1029/2003GB002093.