

AN ARCHAEOLOGICAL SURVEY OF THE 12.536 ACRE
PROPOSED TIFFANY PARK SITE, BRAZOS COUNTY, TEXAS

Texas Antiquities Committee

Permit Number 1293

By

William E. Moore

Brazos Valley Research Associates

Contract Report Number 27

1993

AN ARCHAEOLOGICAL SURVEY OF THE 12.536 ACRE
PROPOSED TIFFANY PARK SITE BRAZOS COUNTY, TEXAS

Brazos Valley Research Associates
Project Number BVRA 93-06

by

William E. Moore, SOPA
Principal Investigator

Prepared for

The City of Bryan
Post Office Box 1000
Bryan, Texas 77803

Prepared by

Brazos Valley Research Associates
106 West 26th Street
Astin Building - Suite 38
Bryan, Texas 77803

ABSTRACT

An archaeological survey of the 12.536 acre site of the proposed Tiffany Park in Brazos County, Texas was conducted by Brazos Valley Research Associates in August of 1993 under Texas Antiquities Committee permit number 1293. During the course of this investigation one historic site (41BZ126) was found. This site consists of a scatter of glass, ceramics, and brick that probably dates to the early 20th century. The area was very disturbed at the time of this investigation, and it is not known if 41BZ126 is the remains of a residence or simply a trash scatter. This site is not worthy of official State Archeological Landmark (SAL) designation and no additional work is recommended. All records related to this project have been placed in permanent curation at the Texas Archeological Research Laboratory (TARL) in Austin, Texas. Copies of the final report and project notes have also been submitted to the Texas Antiquities Committee.

ACKNOWLEDGMENTS

The contract for this project was awarded to Brazos Valley Research Associates by the City of Bryan. The cooperation of the Director of Community Services, John V. Blackburn and Roy G. Ross, Administrative Specialist, Community Services Department, is greatly appreciated. They provided me with the proper maps and other information needed to conduct this project.

In addition, to the effort expended by the Principal Investigator, other individuals contributed to the successful completion of this project. Lili Lyddon prepared the figures that appear in this report and the records were prepared for curation by Mary J. McCready. I would also like to thank Carolyn Spock, Head of Records, and her assistant, Rosario Casarez, for their assistance during the background investigation and curation process. My wife, Ann Moore, visited the project area with me and helped with shovel testing.

CONTENTS

Abstract	ii
Acknowledgments	iii
Introduction	1
Methods of Investigation	5
Environmental Setting	6
Previous Investigations	7
Chronology	12
Results and Conclusions	18
Recommendations	20
References Cited	21

APPENDICES

Appendix I: Shovel Test Log	29
---------------------------------------	----

FIGURES

Figure 1. General Location	2
Figure 2. Project Area	3
Figure 3. Project Area depicted on 7.5' USGS Topographic Bryan East	4

INTRODUCTION

Brazos Valley Research Associates (BVRA) was retained by the City of Bryan to conduct a cultural resources survey of the site of the proposed Tiffany Park. Funding will be provided, in part, from a grant from the Texas Parks and Wildlife Department. Since the project is being supported by state funds and is located on land controlled by a municipality of the state, a permit from the Texas Antiquities Committee (TAC) was required. The City of Bryan was awarded TAC permit number 1293. The project number assigned by BVRA is 93-06. Eventually, 45.26 acres will constitute the Tiffany Park Subdivision which will be constructed in two phases. This investigation is concerned with Phase One, the site of the park.

The project area consists of a 12.536 acre tract of land that is located in the city limits of Bryan, Texas in central Brazos County (Figure 1). The park site surrounds a 7.465 acre tract that is the site of a proposed elementary school (Figure 2). In all, 20.001 acres constitute the site of the park and school. The project area is also depicted on the 7.5' United States Geological Survey Topographic Map, Bryan East, Texas (Figure 3) dated 1962 and photorevised 1980.

The nearest water source is Hudson Creek, a tributary of Carters Creek. At its closest point, Hudson Creek is about 300 feet from the eastern boundary of the project area. Carters Creek, however, is about 4000 feet to the east. The close proximity of the project area to a creek makes it a likely location for a prehistoric or historic site. In fact, two sites are located to the south of the project area. A prehistoric site (41BZ102) is about 6000 feet to the south on Hudson Creek, and the house site (41BZ74) of Richard Carter, one of the earliest settlers in the county, is about 9000 feet distant.

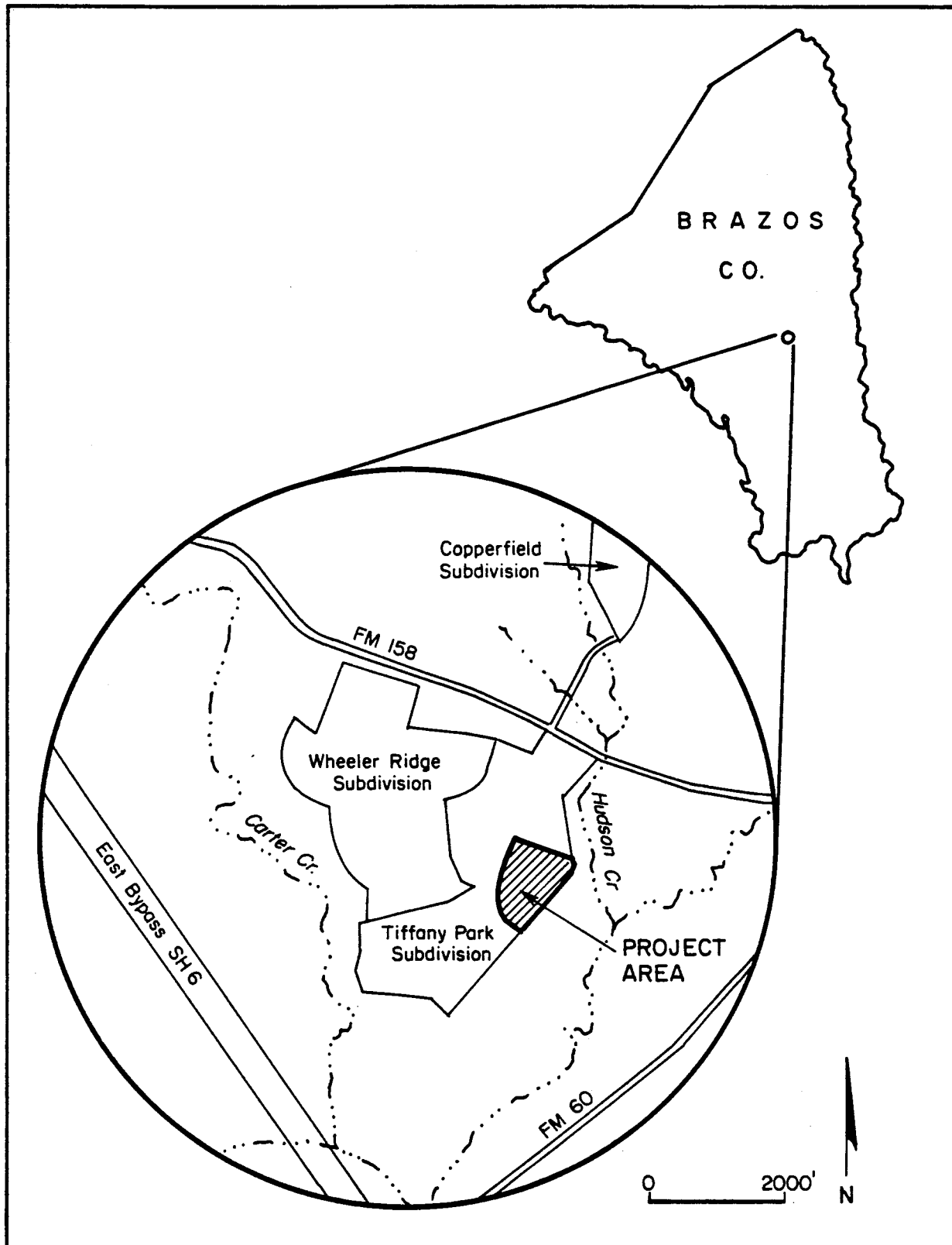


Figure 1. General Location Map.

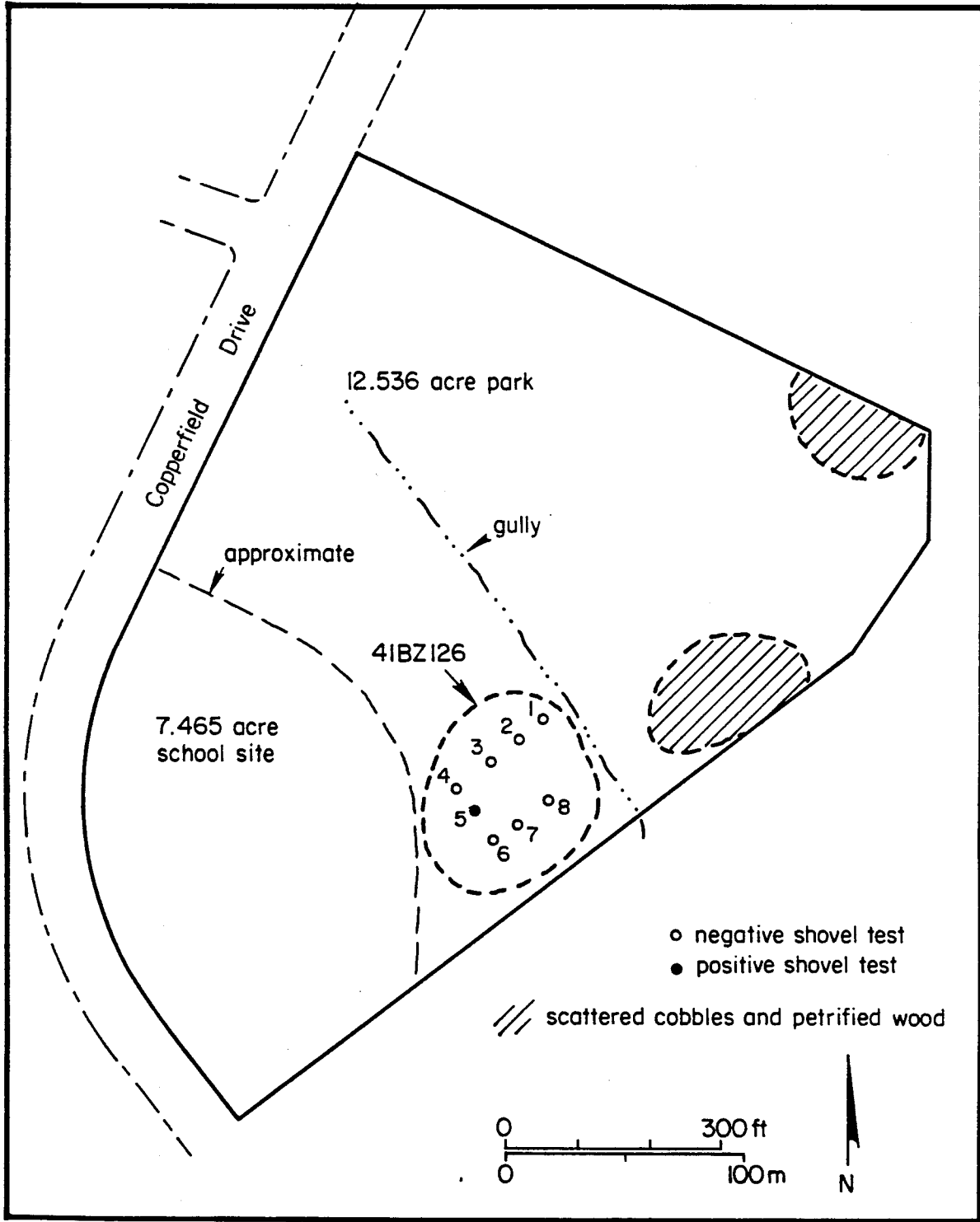


Figure 2. Project Area

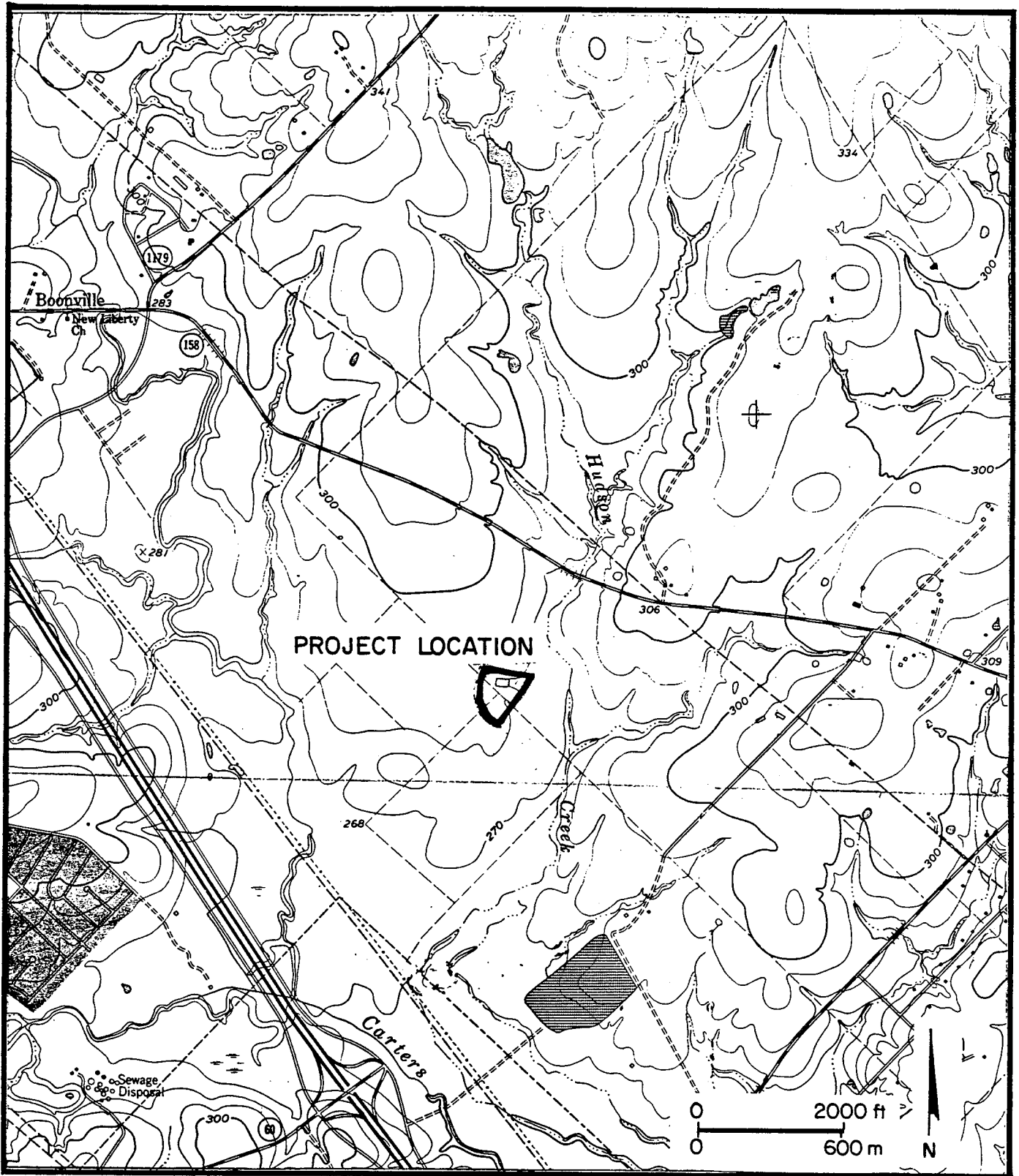


Figure 3. Project Area Depicted on 7.5' USGS Topographic Map, Bryan East, Texas.

METHODS OF INVESTIGATION

Prior to the beginning of the field survey the site files at the Texas Archeological Research Laboratory (TARL) in Austin, Texas were checked for the presence of previously recorded sites in the project area and vicinity. In addition, relevant archaeological site reports and other publications were examined. These tasks were performed by the Principal Investigator.

The area was examined in the field by means of a pedestrian survey with William E. Moore directing the archaeological field work. All exposed ground surfaces were examined for prehistoric and historic cultural materials. Shovel tests were excavated across the project area and all excavated matrix was screened through 1/4 inch hardware cloth. In all, eight shovel tests were dug. Data obtained from shovel testing were recorded on a shovel test log (Appendix I). No artifacts were collected and no photographs were taken.

Basic soil descriptions were taken from Soil Conservation Service (SCS) soil surveys published for the area obtained at the local SCS office (Mowery et al. 1958; Chervenka 1978) and an updated soils map that has not been incorporated into a published volume at this time.

A copy of the survey report and all supporting data have been placed in permanent curation at TARL. Twelve copies of the final report plus project notes have been submitted to TAC for curation and distribution.

ENVIRONMENTAL SETTING

The project area is located within the West Gulf Coastal Plain section of the Coastal Plain physiographic province as defined by Fenneman (1938:100-120). According to Fenneman, this physiographic section is subdivided according to the age of the geological formations (Gulf series) that roughly parallel the Texas coastline. The area is hilly and situated within the East Texas timber belt. Gould (1969) describes it as an area characterized by gently rolling to hilly topography with light colored soils that are acid sandy loams or sands.

The climate is subhumid to humid and the weather is considered to be predominately warm. Annual rainfall for Brazos County is 39.21 inches. A January minimum temperature of 42 degrees and a July maximum temperature of 95 degrees combine to produce a growing season of 274 days (Kingston and Harris 1983:180). The altitude varies from 200-400 feet. The project area is located on a tract of land that overlooks Hudson Creek 300 feet to the east. The elevation of the project area is 280-300 feet above mean sea level.

According to the soil survey for Brazos County published in 1958 (Mowery et al. 1958), the project area may contain two types of soils. These are Lufkin fine sandy loam (Ld), 0-1 percent slopes, and Tabor fine sandy loam (Ta), 1-3 percent slopes. It appears from the topographic map and aerial photograph in the soils book that the majority, if not all, of the project area is made up of Tabor fine sandy loam. This soil, from 0-7 inches, is a pale-brown, slightly acid fine sandy loam; friable when moist, and slightly hard when dry. From 7-10 inches it is a very pale brown, acid fine sandy loam and very friable when moist. At 10-26 inches it becomes a light, yellowish-brown, strongly acid clay mottled with yellow and with a few yellowish-red spots. It is very slowly permeable; very firm when moist, very sticky and plastic when wet, and extremely hard when dry. It is fair for crops and pasture as natural fertility is low. A combination of suitable field crops and livestock farming is the most practical use for this soil.

Although the soils in Brazos County are being reevaluated, the field survey at the Tiffany Park site appeared to confirm the soils in the project area are at least similar to the Tabor fine sandy loam. An exposed profile revealed a very hard surface layer about 10 cm in thickness over a sandy loam that extended to about 30-40 cm before turning into a yellowish-brown clay. In a few of the shovel tests the sandy loam was very moist and friable below the surface layer.

PREVIOUS INVESTIGATIONS

A check of the records at the Texas Archeological Research Laboratory (TARL) in Austin, Texas revealed no archeological sites have been recorded in the project area. According to the files at TARL, numbers have been assigned or reserved for 125 sites in Brazos County (No site forms have been filed for sites 41BZ106 - 41BZ108). Fifty-four sites were recorded as a result of the Millican Reservoir Project to the southeast of the present study area.

Data for the discussion which follows were taken from the TARL site files, the THC library, various bibliographies (Moore 1988, 1989b; Patterson 1986; Simons 1981), a data base by Leland W. Patterson (1989), and published volumes of an ongoing project abstracting Texas contract reports (Moore 1990, 1991, 1992a, 1992b). The previous works discussed below consist of major projects in Brazos County and vicinity and those smaller area surveys which resulted in recording new sites or assessed sites previously recorded. The remaining studies which did not record sites can be found in those works cited above.

Prehistoric Investigations in Brazos County

Sites are often recorded as a result of collectors sharing their information with archaeologists or state agencies. The first sites recorded in Brazos County (41BZ1-41BZ7) document private collections and were recorded in the 1960s and 1970s. Other sites recorded by individuals include 41BZ31-41BZ35; 41BZ38; 41BZ73-41BZ74; 41BZ76; 41BZ83-41BZ84; 41BZ90-41BZ91; 41BZ93-41BZ102. This information was taken from the TARL site files.

Much of the data regarding sites in Brazos County are from surface collections. At prehistoric sites this often occurs as surface scatters containing debitage with few, if any, diagnostic artifacts. Therefore, very little is known concerning the cultural affiliation of many sites in the county.

Although, in general, this area has not been the locus of major projects by professional archaeologists, several studies in the vicinity have provided valuable comparative data. Excellent summaries of the prehistory of this part of Texas have been compiled by Kotter (1981) Roemer and Carlson (1987), Prewitt (1981), and Thoms (1993).

The first systematic investigation in Brazos County occurred when portions of the Navasota River Basin were surveyed within the authorized damsite for the Millican Reservoir in 1971 by R. T. Ray and Alton Briggs for the Texas Historical Commission and Texas Water Development Board. According to Kotter (1981:391- 392), this initial survey recorded nine archeological sites (41BZ8-41BZ16).

One site (41BZ15) contained a historic component and prehistoric materials. The results remain unpublished.

A second archeological survey of the Navasota River Basin was conducted by the Texas Archeological Survey (Sorrow and Cox 1973) for the United States Army Corps of Engineers, Little Rock District. This work was carried out in anticipation of the proposed Millican Lake on the Navasota River that would inundate portions of Brazos, Grimes, and Madison counties. Flooding caused by frequent rains during the project made it impossible for much of the bottomlands to be examined. The amount of land surveyed is not mentioned in the report. Shovel testing was not conducted. In Brazos County, fourteen prehistoric sites (41BZ17- 41BZ30) were recorded. Nine sites (41BZ8-41BZ16), previously recorded by the Texas Historical Commission in 1971, were revisited.

The majority of the prehistoric sites found by Sorrow and Cox were thinly distributed lithic scatters exposed in rodent spoil piles. Approximately half of all sites examined contained only lithic debitage, and only three sites contained evidence of subsistence in the form of mussel shell or grinding stones. According to Kotter (1981:34-35), this survey was useful in that it demonstrated that large numbers of sites exist in an area previously thought to contain few cultural resources.

It was concluded that the number of sites recorded represents only a fraction of the total present in the basin. The age of sites in the basin is believed to range from Paleoindian to historic. It was recommended that a more comprehensive study of the area, including subsurface testing, be carried out prior to construction of the dam.

A review of prehistoric and historic resources in the Millican Project was conducted by Prewitt and Associates, Inc. (Kotter and Victor 1981) prior to an assessment of the cultural resources of the Millican Project (Navasota River Basin) by Prewitt and Associates, Inc. (Kotter 1981). This survey recorded 32 sites (41BZ39-41BZ70; 41BZ75 [out of the project area]) and two localities. Site 41BZ46 is historic and 41BZ66 contains prehistoric and historic components.

This project represents the most intensive study of cultural resources in Brazos County. Data collected indicate that significant cultural resources are present within all portions of the project area. Although some of the sites may be eligible for the National Register of Historic Places, not one was nominated. The possibility of the area as a district was discussed.

The Texas State Department of Highways and Public Transportation (TSDHPT) conducted a survey of the State Highway crossing of the Navasota River in 1977. Two prehistoric sites, 41BZ36-41BZ37, were recorded. Both were recommended for further testing. This information was taken from the TARL site files.

An archeological survey was conducted by the Cultural Resources Laboratory, TAMU in 1980 of a proposed pipeline corridor (Baxter 1980). A pedestrian survey, augmented by shovel testing, evaluated prehistoric site 41BZ22 previously recorded by Sorrow and Cox (1973). It was concluded the site is not significant and no further work was recommended.

An archeological survey was conducted by the Cultural Resources Laboratory, TAMU in 1981 of seven tracts of land in Brazos, Grimes, Madison, Montgomery, and Walker counties (Carlson 1981). The size of the project area is not mentioned in the report. One prehistoric site (41BZ37), previously recorded by TSDHPT in 1977, was examined. That part of 41BZ37 in the project area was disturbed and not considered significant. No new sites were recorded.

The Archeological Research Laboratory, TAMU conducted an archeological survey of the proposed Millican Landfill project in 1984 (Drollinger 1984). Eighty-eight acres were examined by a pedestrian survey augmented by shovel testing. This survey resulted in the recording of five prehistoric sites (41BZ78-41BZ82) and six isolated finds. Additional testing to determine site significance was recommended for sites 41BZ78, 41BZ79, and 41BZ81.

An archeological survey of the proposed Bryan Industrial Park was conducted by the Archeological Research Laboratory, TAMU in August of 1984 (DeMarcey 1985). A pedestrian survey and shovel testing of 112 acres resulted in the recording of three historic sites, 41BZ71, 41BZ72, and 41BZ77. These sites were disturbed and no further action was recommended.

In 1986, an archeological survey of the proposed Bryan Athletic Complex was conducted by the Archeological Research Laboratory, TAMU (Drollinger 1986). Pedestrian survey and shovel testing of a 60 acre tract resulted in the recording of one historic site (41BZ86) producing artifacts dating to the late 19th and early 20th centuries. Testing of this site for significance was recommended if avoidance is not possible.

Two prehistoric sites (41BZ87-41BZ88) and one historic site (41BZ89) were recorded by TSDHPT in 1987. This work was done as an evaluation of proposed State Highway 47. This information was taken from the TARL site files.

An archaeological survey for the Coulter Field Environmental Assessment Project was performed in 1989 by Brazos Valley Research Associates (Moore 1989a). One historic site, the location of an early twentieth century house (41BZ92) was found in the 247.75 acre tract.

In 1990, TSDHPT conducted an assessment of the park and ride lots (9.5 acres) along FM 2818 (Texas State Department of Highways and Public Transportation 1990). One previously recorded site (41BZ73) was evaluated.

The environmental firm, Espey, Huston & Associates, Inc., surveyed a 5.9 kilometer transmission line in 1990 (Baxter 1990) and recorded two lithic scatters (41BZ103 and 41BZ104).

A cultural resources survey by Espey, Huston & Associates, Inc., was conducted in 1991 (Gearhart 1991). Examination of three 2.3 hectare well pads recorded one prehistoric lithic scatter as 41BZ105.

The first major project in the county since the Millican Reservoir study was conducted by the Archeological Research Laboratory, TAMU, in 1991. A survey of selected areas of a 530 acre tract resulted in the recording of eight sites (41BZ109 - 41BZ111; 41BZ119 - 41BZ123). Of this total, 2 sites are prehistoric, 4 are historic, and 2 contain both prehistoric and historic components. In addition, to the survey, previously recorded site 41BZ1 was evaluated. A report is in preparation (Alston Thoms, personal communication, May 1993).

In May of 1992, the Texas Water Development Board (TWDB) conducted a survey of a portion of the proposed wastewater treatment plant on White Creek approximately 3 miles southwest of the current project area and associated facilities (Whitsett and Jurgens 1992). Six sites (41BZ112 - 41BZ117) were recorded. Testing was recommended for two prehistoric sites (41BZ112 and 41BZ115) and archival research for the historic component of 41BZ115. An additional survey was requested to cover 102 acres not covered during their in-house investigation.

Following up the recommendations by TWDB, The Archeological Research Laboratory, TAMU, surveyed the remaining 102 acres and recorded 41BZ118, a probable farmstead complex occupied during the late 1800s and early 1900s (Thoms 1993). This site was considered to possess significant research potential and testing was suggested if avoidance is not possible. Testing was also conducted at 41BZ112 and testing and archival work at 41BZ115. Site 41BZ115 was recommended for further work if avoidance is not possible and that portion of 41BZ112 in the project area was not considered significant.

Most recently, a 202.5 acre tract, the site of the proposed Bush Presidential Library Center, was conducted by Archaeology Consultants, Inc. in May of 1993 (Moore and Warren 1993). This investigation resulted in the location and recording of two prehistoric sites (41BZ124 and 41BZ125). Site 41BZ124 represents a possible single component, single activity area with a minor historic component. Site 41BZ125 was found to be virtually destroyed through road construction. The only diagnostic artifact found, other than the recent historic materials at 41BZ124, was an unclassifiable dart point that probably is Archaic in age. Neither site was considered significant and no further work was recommended. The report documenting this project is still in draft while the project is under review.

Historic Investigations in Brazos County

The only historic site to be examined by professional archaeologists is the Richard Carter homestead (41BZ74) about five miles south of Coulter Field on Carter Creek. At circa 1831, this is one of the earliest historic sites in Brazos County. It was first excavated under the direction of Shawn Bonath Carlson (1983) of the Archeological Research Laboratory, TAMU, in 1983.

Additional archeological investigations were conducted at this site in December of 1985 as a prerequisite to development of a city park. Ninety-eight test units produced artifacts typical of a mid-nineteenth century dwelling and further confirmed the presence of the Carter homestead at that location. Based on this work, 41BZ74 was considered eligible for State Archeological Landmark status. The fieldwork was directed by Shawn Bonath Carlson (1987).

In July of 1985, Mt. Zion Baptist Church was recorded by Erwin Roemer and William E. Moore as 41BZ85. This structure is believed to be the last remaining building from the original Stone City community. This site was recorded during the 41BU16 project (Roemer and Carlson 1987).

In addition to the historic archaeological project mentioned above, various aspects of Brazos County history have been documented in the form of books, theses, and articles. A history of the county written for the Texas Sesquicentennial celebration by the Brazos County Heritage and History Council and the Family History Foundation is the most comprehensive study that has been done at this time. This book was written by several authors and edited by Glenna Fourman Brundidge (1986).

Other relevant studies include a compilation of place names of Brazos County from 1821-1880 by John Williams Diem (1981), a manuscript describing life in Bryan during the period 1821-1921 by Mary Edna Dorsey (1976), a history of Brazos County written by Elmer Grady Marshall (1937) for his masters thesis, and an early history of Bryan and the surrounding area by Joseph Nance (1962).

CHRONOLOGY

Prehistoric Chronology

The project area is located within the boundaries of a large region consisting of eleven counties and described by Kotter (1981:30-34) in his discussion of the Millican Reservoir project. According to Kotter (1981:30), this region forms a geographic and environmental unit which exhibits traits that differ from nearby areas and cannot be classified as belonging to any of the presently defined adjacent cultural expressions. In his scheme the Brazos River forms the approximate western boundary and southern Brazos and Grimes counties represent the southern boundary. Kotter's prehistoric chronology is divided into three major periods or lifeways: Paleoindian, Archaic, and Formative. This chronology is tentative and often relies on comparative data from adjacent regions.

Paleoindian Period

The common conception of the Paleoindian period is the time following the last ice age (Pleistocene) in North America when man wandered about the continent in pursuit of megafauna such as mammoth, mastodon, and earlier species of bison. Although not much is known about their diet, plants and other smaller animals probably were as important to the Paleoindian as an occasional mammoth or other large animal. Recent subsistence data in the region relate to this period. At site 41BZ76 on the Brazos River evidence has been found that a mammoth may have been butchered by Paleoindians about 10,000 years ago (Carlson, et al. 1984; Steele and Carlson 1989) and sites on the Robertson County side of the Brazos River have produced freshwater mussel shells associated with chert flakes that date to between 6000 and 8000 years ago (Haywood and Waters 1990).

Paleoindians are also noted for the manufacture of unique and distinctive projectile points. In Brazos County a variety of Paleoindian point types has been found. Most of these specimens have been surface collected. Known types found in Brazos County include *Angostura*, *Clovis*, *Folsom*, *Meserve*, *Plainview*, *San Patrice*, and *Scottsbluff*. Descriptions of these and other types mentioned in this section are found in Turner and Hester (1985) and Suhm and Jelks (1962). Although dates for this period are tentative, Paleoindians probably occupied the general area between 7000 and 8000 years ago (Prewitt 1981; Bond 1977; Shafer et al. 1975) and perhaps longer.

Sites with *in situ* deposits dating to the Paleoindian period, however, have been few in number and none have been found in Brazos County. Sites which have produced surface collected specimens include the Thurmond site, 41BZ2, 41BZ73, and 41BZ70. Located just across the Brazos River in Burleson County is Winnies Mound

(41BU17). Excavation at this site by Bradley F. Bowman (1985) in 1983 resulted in the recovery of two Paleoindian artifacts, a Plainview-like dart point and a *San Patrice* dart point. In adjacent Grimes County an ongoing testing program by Espey, Huston & Associates, Inc. has recovered evidence of Paleoindian occupation in the form of dart point types *Angostura*, *Dalton*, and *Lerma* (Rogers 1993:123).

Archaic Period

The Archaic period is generally defined as the time following the extinction of Pleistocene megafauna during which small bands of hunters and gatherers roamed the countryside in search of food in the form of plants and animals. The addition of horticulture, pottery, and the bow and arrow are viewed as major technological changes which led to the end of this period. During this time the overall population gradually increased as evidenced by a greater number of sites. Kotter's (1981:31-34) discussion of the Archaic for the Navasota River basin is divided into four phases, Early, Middle, Late, and Neo-Archaic.

EARLY ARCHAIC

The Early Archaic is viewed by Kotter as a period of transition from the big-game hunting traditions of Paleoindians to a broader based economy. He believes that during the early stages of this period groups of people were utilizing Paleoindian technology while practicing an Archaic economy. The *Angostura* type projectile point is considered diagnostic of this early phase, although others classify it as Paleoindian. Although most evidence of this phase occurs as single finds, apparent occupation sites are reported within the Lake Limestone area (Prewitt and Mallouf 1977; Mallouf 1979). Site 41BU17, located just across the Brazos River in Burleson County, has also produced projectile points that have been dated as Early Archaic (Bowman 1985).

During the later phase of this period a diversification of stemmed projectile point types and tool types appeared. This assumption is based on artifact types considered characteristic of the Early Archaic period in other areas of Texas. Diagnostic points of this phase include *Gower*, *Hoxie*, *Axtell*, *Carrollton*, *Dawson*, *Trinity*, and *Wells* types as well as *Waco sinkers* and *Clear Fork gouges*.

Throughout the Early Archaic period there appears to have been close affinities with cultural areas to the west (Central Texas) and north (North-central Texas). Later phase sites of the Early Archaic period are more numerous in the northern portion of the region and along mainstream river channels. The numbers decrease along lateral tributary streams. Site records at TURL list one site (41BZ26) in Brazos County as Early Archaic.

MIDDLE ARCHAIC

This period appears to be simply a continuation of those adaptive strategies employed during the Late Archaic discussed above. Kotter (1981:32) believes that no significant changes in the basic exploitive strategies occurred from those noted in the Early Archaic.

The region defined by Kotter (1981) is situated on the western edge of the geographical extent of the La Harpe Aspect as defined by Johnson (1962). Tool types are comparable to those found in East Texas and, according to Kotter (1981:32), "may lend some credence to the validity of the La Harpe Aspect as a generalized adaptive system during the Middle Archaic." Point types considered by some to be diagnostic of this period include *Yarbrough*, *Neches River*, *Pedernales*, *Morrill*, and *Dawson*. Site records at TARL do not list any sites in Brazos County as Middle Archaic. Projectile points diagnostic of this period have been found at site 41BU16 on the Brazos River in Burleson County (Roemer and Carlson 1987).

LATE ARCHAIC

The Late Archaic is marked by changes in subsistence orientation and an increase in the intensity of influence from other cultural areas. For the first time there was a marked exploitation of major river tributaries and other areas away from the mainstream river channels. Prewitt and Grombacher (1974) believe the use of tributary streams may be indicative of sporadic or seasonal exploitation and not semi-permanent camps.

The projectile point assemblage is characterized by a contracting stem tradition, primarily the *Gary* type. Other diagnostic tools include *Godley*, *Woden*, *Ensor*, *Kent*, *Refugio*, and *Edgewood* projectile points; *Bristol* and *Erath* bifaces; *Bronson* knives; and *Perkin* pikes. Sandy paste ceramics associated with *Gary* points are thought to occur throughout the area as well. Site records at TARL list four sites (41BZ78, 41BZ79, 41BZ81, and 41BZ82) in Brazos County as probable Late Archaic.

NEO-ARCHAIC

This period is marked by the addition of arrow points and the use of ceramics. Kotter (1981:33) believes few, if any, changes in subsistence strategies occurred during this time. This argument is strengthened by the association of *Gary* points and ceramics. No direct evidence of horticulture is known from this region. He also states that the Neo-Archaic period probably continued to the time of historic contact.

Cultural materials diagnostic of this period are common in the region. Neo-Archaic sites are found along both mainstream river and tributary environments indicating the same localities exploited during the Late Archaic were utilized.

During the Neo-archaic, there is a demonstrable relationship between this region and adjacent cultural areas. Trade and cultural borrowing with groups in East, north-central, southeast, and coastal Texas is believed to have been present.

Formative Period

This stage is viewed by Kotter (1981:34) as a time when changes in social and economic organization, accompanying a dependence on agriculture, occurred. This can be identified by the presence of mound and village sites. However, if agriculture was practiced in the region it was probably not intensive or widespread. Sorrow and Cox (1973) believe evidence of this stage in the region may exist due to the large number of sites within their project area containing ceramics. Site records at TARL do not list any sites in Brazos County as Formative.

Historic Chronology

HISTORIC INDIANS

Very little evidence of historic Indian groups has been found in the region. Mallouf (1979) reported the presence of *Poyner Engraved* ceramics at some sites. This type has been found at historic Indian sites in East Texas and may date from A.D. 1200 to A.D. 1700 (Suhm and Jelks 1962:123-125). The possibility of metal arrow points in this region has been noted by Duffield (1960). The two historic Indian groups most likely to have lived in Brazos County are the Bidais and Tonkawa.

Kotter (1981:34) believes archaeological sites with evidence of historic contact may exist in all portions of this area. The scarcity of such sites, he believes, is due to the short time span of occupation and the limited sample of cultural materials available from surface examinations. Site records at TARL do not list any sites in Brazos County as Historic Indian.

EUROPEAN EXPLORERS

The earliest European activity in the area was by French and Spanish explorers who were interested in claiming Texas for their countries. During the 17th and 18th centuries many explorers passed through the area in an attempt to establish missions and gain footholds in Texas. Of the many roads and trails created during this time, the Old San Antonio Road (OSR) which connected Saltillo, Mexico with Natchitoches, Louisiana forms the western boundary of Brazos County.

European Settlement

The earliest settlement in this part of Texas was *Pilar de Bucareli*, established near Natchitoches by the Spanish in 1774 for exiles from *Los Adais* Mission. Its location was at the intersection of the *La Bahia* Road and Old San Antonio Road on the east bank of the Trinity River. The purpose of this settlement was to support Spanish interests in the area (Bolton 1970:406-407). It remained populated until 1779 when Indian raids, fire, and floods forced an abandonment of the frontier (Victor 1981:236).

Anglo-American Settlement (1821-1860)

By the early 1800s, Texas was under the control of Mexico following a revolt against Spain in 1810. Actual settlement of the area began in 1820 with the arrival of Stephen F. Austin's Old Three Hundred settlers. Mexico viewed American settlement as a means of developing its northern state and raising capital through land sales (Miller 1986:8). The project area is located in land identified as the Richard Carter league (A-8) and the James W. Scott league (A-49). Richard Carter is recognized as one of the early settlers of Brazos County and his homesite (circa 1831) may be the first within the city limits of College Station. It remained in the family until 1883 (Carlson 1983, 1987).

Andrew Robinson, who established a ferry across the Brazos River in 1821 about 40 miles southeast of the project area, was probably the first settler to enter the Brazos Valley (Webb 1952:II, 490). Andrew Millican moved to the area in 1821 and is recognized as the first Anglo-American settler to establish a home in Brazos County.

During this period the area was sparsely settled with most inhabitants depending on agriculture for their livelihood. According to McKay (1986:2), only two families were living in the county seat of Boonville as late as 1852. These pioneer communities, according to Walker (1986:21), "retained their rural, agricultural nature well into the twentieth century."

Anglo-American Settlement (1860-1900)

Victor (1981:239) credits the arrival of the railroad in 1860 as the beginning of the second phase of settlement in Brazos County. McKay (1986:1) writes that before the railroad, Brazos County was populated primarily by Southern agrarians living on scattered farms and plantations along the river bottoms. The railroad changed the way people lived. In 1870, for example, self-contained farmers were dominant and less than half of Texas had been settled. By 1900, the entire state had been transformed into an empire with commercial agriculture the main industry (Spratt 1983). In less than 30 years, Bryan became a permanent trade and population center with cotton the main crop (McKay

1986:4). The population of Brazos County in 1870 was an increase of 232% since 1860 (McKay 1986:3).

According to Diem (1981), Brazos County settlers were not town builders. He states that Boonville was the only real town in existence before 1860. Most of the development in the county resulted from the railroad. Bryan, Millican, Benchley, and Wellborn were towns created because of the Houston and Texas Central Railway.

Recent Settlement (1900-1938)

This period is marked by increased growth, primarily due to the continuation of the railroad as a major influence on the local economy and the emergence of the Agricultural and Mechanical College of Texas as a major college. A major factor to growth in the immediate area, the railroad, was increased in 1901 when the college granted a right-of-way near the project area to the Houston and Texas Central Railway in 1901. Small farms, often managed by tenant farmers and sharecroppers, continued to exist and subsistence farming with an occasional cash crop, usually cotton, was common. According to the aerial photograph in the soils book (Mowery et al. 1958:Sheet 26), the project area was wooded in 1958. It was not possible to determine the previous uses of the site prior to acquisition by the City of Bryan. The best use for the soils in the project area are livestock with limited agriculture and it seems likely that this is how the area was used in the recent past.

RESULTS AND CONCLUSIONS

Examination of the files at TARL in Austin, Texas revealed no sites have been recorded in the project area. There was also no indication that any portion of the proposed Tiffany Park site had been surveyed by archaeologists. The project area is located within the boundaries of two leagues. These are the Richard Carter League (A-8) and the James W. Scott League (A-49). The two leagues were once separated by a row of trees along a fenceline that bisects the project area in a northwest-southeast direction. Today the fence is gone; three areas where trees have been preserved by the City of Bryan are the only remaining evidence of this division. The Richard Carter league is on the west side of this fenceline while the James W. Scott league is on the east side.

The field survey discovered historic artifacts scattered over an area of 78 meters east-west and 112 meters north-south. Cultural materials observed include fragments of brick, brown glass, purple glass, clear glass, porcelain, and stoneware. No sign of a structure was seen. It is not known if these artifacts are the remains of a house site or farmstead, or if they are simply a trash scatter. This site was recorded at TARL as 41BZ126.

Shovel testing revealed a very shallow sandy loam over clay with the deepest test reaching 30 cm. Eight tests were dug and only one (Shovel Test 5) was positive producing the rim of a snuff bottle. Disturbance was noted in some tests where clay and sandy loam were mixed.

It is believed that the artifacts from site 41BZ126 date to the early 20th century. The majority of ceramics were identified as stoneware that appear to have a Bristol glaze on one surface. These specimens were manufactured after 1900. The only other artifact type found at 41BZ126 that can be dated is lavender glass which was made between 1880 and 1918. The kinds of artifacts present are typical of a homestead and consist of the stoneware, bottle fragments, possible window glass, brick, and fragments of porcelain dishes or cups. One small rim sherd of decal or transfer ware was noted.

In summary, very little can be said about site 41BZ126 except it is represented by a relatively low density surface scatter of artifacts in a very disturbed context. There are numerous early 20th century sites in Brazos County, many in excellent condition. It, is therefore, not believed that this site is unique, possesses significant research potential, nor warrants additional work. It is not, in the opinion of Brazos Valley Research Associates, worthy of official State Archeological Landmark (SAL) designation.

No evidence of prehistoric utilization was observed in the project area. In two areas (Figure 2) dense concentrations of cobbles and petrified wood were observed, but no evidence of a

prehistoric site was seen in these areas. Both raw materials can be used for stone tool manufacture; however, no cobbles large enough for this purpose were seen. It is believed that the area has been disturbed to the extent that should a prehistoric site be present in the project area evidence would be visible on the ground surface. The nearest water source, Hudson Creek, is identified in the soils book as an intermittent stream. This might be viewed by some as an area of low probability, but a rather significant site (41BZ102) is known to exist on this same stream about 6000 feet to the south. It should be noted that site 41BZ102 is closer to the confluence of Carters Creek and Hudson Creek.

A prehistoric site may be located in the vicinity of the project area on Hudson Creek. It may be that the project area is too far from the creek and other locations closer to this stream may have been more suitable for prehistoric utilization.

RECOMMENDATIONS

One historic site was found in the project area. However, due to its disturbed condition, site 41BZ126 is not considered to possess research potential. Therefore, it is recommended that construction should be allowed to proceed as planned. It is always possible that cultural materials are missed during any cultural resources survey. Should additional historic materials or evidence of a prehistoric site be discovered during construction the Texas Antiquities Committee must be notified immediately and work stopped in the area of the site until the situation can be evaluated.

REFERENCES CITED

- Baxter, Edward P.
1980 *Archeological Survey of Proposed Pipeline Corridor from FM 166 Near Tunis in Burleson County, Texas to the Old San Antonio Road (OSR) in Brazos County, Texas.* Cultural Resources Laboratory, Texas A&M University, Letter Report Number 17.
- 1990 *Summary Report: Results of a Cultural Resources Survey of an 138-KV Transmission Line, Texas Municipal Power Agency, Brazos County, Texas.* Espey, Huston & Associates, Inc. (Document Number 900166).
- Bolton, Herbert E.
1970 *Texas in the Middle Eighteenth Century.* University of Texas Press. Austin.
- Bond, Clell L.
1977 *An Archeological Assessment of the Gibbons Creek Steam Electric Station.* Anthropology Laboratory, Texas A&M University, Report 36.
- Bowman, Bradley F.
1985 *Winnie's Mound (41BU17): A Study in the Prehistory of Burleson County, Texas.* *Bulletin of the Texas Archeological Society* 56:39-74.
- Brundidge, Glenna Fourman (Editor)
1986 *Brazos County History: Rich Past - Bright Future.* Published as a Texas Sesquicentennial Edition by the Brazos County Heritage and History Council and the Family History Foundation, Bryan.
- Carlson, David L.
1981 *Archeological Survey of Seven Locations in Brazos, Grimes, Madison, Montgomery, and Walker Counties, Texas.* Cultural Resources Laboratory, Texas A&M University, Letter Report Number 27.
- Carlson, David L., D. Gentry Steele, and Anthony G. Comuzzie
1984 *Mammoth Excavations at the DUEWALL-NEWBERRY SITE ON THE BRAZOS RIVER IN TEXAS, 1983.* *Current Research* 1:63-64.
- Carlson, Shawn Bonath
1983 *Archeological and Historical Investigations at the Richard Carter Site (41BZ74), Brazos County, Texas.* Texas A&M University, Archeological Research Laboratory, Reports of Investigations, No. 2.

- Carlson, Shawn Bonath (continued)
 1987 *The Richard Carter Site (41BZ74), Brazos County, Texas: Results of the 1985 Field Season.* Texas A&M University, Archeological Research Laboratory, Reports of Investigations No. 4.
- Chervenka, Glen
 1978 Supplement to the Soil Survey of Brazos County, Texas. Published by the United States Department of Agriculture, Soil Conservation Service.
- DeMarcay, Gary B.
 1985 Archeological Survey of the Proposed Bryan Industrial Park, Brazos County, Texas. Archeological Research Laboratory, Texas A&M University, Letter Report Number 25.
- Diem, John Williams
 1981 *The Place Names of Brazos County, Texas: 1821-1880.* Masters Thesis, Texas A&M University.
- Dorsey, Mary Edna
 1976 *Those Were the Days: Bryan, Brazos County, 1821-1921.* Pamphlet published by the Bryan Independent School District.
- Drollinger, Harold
 1984 Archeological Investigations at the Proposed Millican Landfill Project, Brazos County, Texas. Archeological Research Laboratory, Texas A&M University, Letter Report Number 21.
- 1986 Preliminary Archeological Investigations at the Proposed Bryan Athletic Complex, Brazos County, Texas. Archeological Research Laboratory, Texas A&M University, Letter Report Number 35.
- Duffield, Lathel F.
 1960 *Survey and Appraisal of the Archeological Resources of Navarro Mills Reservoir, Navarro and Hill Counties, Texas.* Report submitted to the National Park Service by the Texas Archeological Salvage Project, The University of Texas.
- Fenneman, Nevin M.
 1938 *Physiography of Eastern United States.* McGraw Hill. New York.

- Gearhart, Robert L., II
1991 *Results of a Cultural Resources Survey of Three Proposed Well Pads, Brazos County, Texas.* Espey, Huston & Associates, Inc. (Document Number 910170).
- Gould, F. W.
1969 *Texas Plants: A Checklist and Ecological Summary.* The Agricultural and Mechanical College of Texas, Texas Agricultural Experiment Station. College Station.
- Haywood, N. A., and Michael R. Waters
1990 *Late Quaternary Alluvial History of the Brazos River Floodplain, Texas.* Poster session paper presented at the annual meeting of the Geological Society of America, Dallas, Texas.
- Johnson, LeRoy, Jr.
1962 *The Yarbrough and Miller Sites of Northeastern Texas, with a Preliminary Definition of the La Harpe Aspect.* *Bulletin of the Texas Archeological Society* 32:141-284.
- Kingston, Mike, and Ruth Harris (Editors)
1983 *Texas Almanac and State Industrial Guide.* A. H. Belo Corporation. Dallas, Texas.
- Kotter, Steven M.
1981 *A Preliminary Assessment of the Cultural Resources within the Millican Project, Navasota River Basin, Brazos, Grimes, Leon, Madison, and Robertson Counties, Texas.* Prewitt and Associates, Reports of Investigations, Number 19.
- Kotter, Steven M., and Sally S. Victor
1981 *A Preliminary Review of the Prehistoric and Historic Resources in the Millican Project, Navasota River Basin, Texas.* Report submitted to the United States Army Corps of Engineers, Fort Worth District, by Prewitt and Associates, Inc.
- McKay, Paul D.
1986 *An Introduction to A Rich Past, Bright Future.* In *Brazos County History, Rich Past - Bright Future*, by Glenna Fourman Brundidge, Editor, pp. 1-6. Published as a Texas Sesquicentennial Edition by the Brazos County Heritage and History Council and the Family History Foundation. Bryan.

- Mallouf, Michael G.
 1979 *Archeological Investigations at Lake Limestone, Fall and Winter, 1977.* Texas Archeological Survey, Research Report 71. The University of Texas at Austin.
- Marshall, Elmer Grady
 1937 *The History of Brazos County, Texas.* Masters Thesis, The University of Texas at Austin.
- Miller, Andrea
 1986 *Migration and Settlement Patterns in Brazos County. In Brazos County History: Rich Past - Bright Future,* Glenna Fourman Brundidge, Editor, pp. 7-20. Published as a Texas Sesquicentennial Edition by the Brazos County Heritage and History Council and the Family History Foundation, Bryan.
- Moore, William E.
 1988 *A Bibliography of Archaeological Reports Prepared by the Contract Laboratory, Texas A&M University.* Brazos Valley Research Associates, Bibliographies in Archaeology Number 1.
- 1989a *An Archaeological Survey for the Coulter Field Environmental Assessment Project in Brazos County, Texas.* Brazos Valley Research Associates, Contract Report Number 3.
- 1989b *Archeological Bibliography for the Southeastern Region of Texas.* Office of the State Archeologist, Texas Historical Commission, Special Report 31.
- 1990 *Abstracts in Texas Contract Archeology 1988.* Department of Antiquities Protection, Texas Historical Commission, Abstracts in Texas Contract Archeology 1.
- 1991 *Abstracts in Texas Contract Archeology 1987.* Department of Antiquities Protection, Texas Historical Commission, Abstracts in Texas Contract Archeology 2.
- 1992a *Abstracts in Texas Contract Archeology 1990.* Department of Antiquities Protection, Texas Historical Commission, Abstracts in Texas Contract Archeology 3.
- 1992b *Abstracts in Texas Contract Archeology 1991.* Department of Antiquities Protection, Texas Historical Commission, Abstracts in Texas Contract Archeology 4.

- Moore, William E. (continued)
 1993 *Abstracts in Texas Contract Archeology 1989.*
 Department of Antiquities Protection, Texas
 Historical Commission, Abstracts in Texas Contract
 Archeology 5.
- Moore, William E., and James E. Warren
 1993 *A Cultural Resources Survey of the Bush
 Presidential Library Center Project, Brazos
 County, Texas.* Archaeology Consultants, Inc.,
 Report Number 312. (Draft)
- Mowery, Irvin C., Harvey Oakes, J. D. Rourke, F. Matanzo, H. L.
 Hill, G. S. McGee, and B. B. Crozier
 1958 *Soil Survey of Brazos County, Texas.* Published by
 the United States Department of Agriculture, Soil
 Conservation Service in cooperation with the Texas
 Agricultural Experiment Station, Texas A&M
 University, Series 1951, No. 1.
- Nance, Joseph Milton
 1962 *The Early History of Bryan and the Surrounding
 Area.* Pamphlet published by the Bryan: Hood's
 Brigade-Bryan Centennial Committee.
- Patterson, Leland W.
 1986 *Bibliography of the Prehistory of the Upper Texas
 Coast.* Houston Archeological Society, Special
 Publication Number 6.
- 1989 *A Data Base for Inland Southeast Texas Archeology.*
Houston Archeological Society Report Number 6.
- Prewitt, Elton R.
 1981 *Cultural Chronology in Central Texas. Bulletin of
 the Texas Archeological Society 52:65-89.*
- Prewitt, Elton R., and Kerry A. Grombacher
 1974 *An Archeological and Historical Assessment of the
 Areas to be Affected by the Proposed Twin Oak and
 Oak Knoll Projects, East-Central Texas.* Texas
 Archeological Survey, Research Report 43. The
 University of Texas at Austin.
- Prewitt, Elton R., and Michael G. Mallouf
 1977 *Upper Navasota Reservoir: Test Excavations at Lake
 Limestone, Spring 1976.* Texas Archeological
 Survey, Research Report 43. The University of
 Texas at Austin.

- Roemer, Erwin, Jr., and Shawn Bonath Carlson
1987 *Excavations at 41BU16: State Highway 21 at the Brazos River, Burleson County, Texas.* Texas State Department of Highways and Public Transportation, Contract Reports in Archaeology, Report Number 1.
- Rogers, Robert
1993 *National Register Testing of Six Archaeological Sites in the GCLM IV and GCLM V Mine Permit Areas, Grimes County, Texas.* Espey, Huston & Associates, Inc. (Document Number 920937)
- Shafer, Harry J., Edward P. Baxter, Thomas B. Stearns, and J. Phil Dering
1975 *An Archeological Assessment of the Big Thicket National Preserve.* Texas A&M University, Anthropology Laboratory, Research Report 19.
- Simons, Helen
1981 *Index, Bulletin of the Texas Archeological Society, Volumes 1-50. Bulletin of the Texas Archeological Society 52:237-312.*
- Sorrow, William M., and Wayne N. Cox
1973 *Archeological and Historical Resources of the Navasota River Basin, Texas.* The University of Texas at Austin, Texas Archeological Survey, Research Report No. 26.
- Spratt, John S.
1983 *The Road to Spindletop.* Texas State Historical Association and The University of Texas Press.
- Steele, D. Gentry, and David L. Carlson
1989 *Excavation and Taphonomy of Mammoth Remains from the DUEWALL-NEWBERRY SITE, BRAZOS COUNTY, TEXAS.* In *Bone Modification*, edited by Robson Bonnicksen and Marcella H. Sorg, pp. 413-430. Center for the Study of the First Americans, Institute for Quaternary Studies, University of Maine, Orono.
- Suhm, Dee Ann, and Edward B. Jelks
1962 *Handbook of Texas Archeology: Type Descriptions.* Texas Archeological Society, Special Publication Number 1, and Texas Memorial Museum, Bulletin Number 4.

- Texas, State Department of Highways and Public Transportation
 1990 Cultural Resources Assessment, Brazos County FM
 2818: Park and Ride Lots on FM 2818 at the
 Intersection of FM 2513 (Site 1), Loop 507 (Site
 2), and SH 21 (Site 3). Unnumbered Letter Report
 on file at TSDHPT.
- Thoms, Alston, V.
 1993 *The White Creek Archaeological Project: Cultural
 Resources Assessments for the Proposed Texas A&M
 University Wastewater Treatment Plant, Brazos
 County, Texas.* Archaeological Research Laboratory,
 Texas A&M University, Report of Investigations 13.
- Turner, Ellen Sue, and Thomas R. Hester
 1985 *A Field Guide to Stone Artifacts of Texas Indians.*
 Texas Monthly Press. Austin.
- Victor, Sally S.
 1981 Historical Background. Appendix I: In *A
 Preliminary Assessment of the Cultural Resources
 within the Millican Project, Navasota River Basin,
 Brazos, Grimes, Leon, Madison, and Robertson
 Counties, Texas*, by Steven M. Kotter, pp. 233-258.
- Walker, Shirlireed
 1986 Community Histories. In *Brazos County History,
 Rich Past - Bright Future*, by Glenna Fourman
 Brundidge, Editor, pp. 21-48. Published as a
 Texas Sesquicentennial Edition by the Brazos
 County Heritage and History Council and the Family
 History Foundation. Bryan.
- Webb, Walter Prescott
 1952 *Handbook of Texas*, Volumes I and II. Texas State
 Historical Association. Austin.
- Whitsett, W. Hayden, and Christopher J. Jurgens
 1992 Interim Report of an Archaeological Survey of
 Proposed Wastewater Treatment Improvements, Texas
 A&M University, Brazos County, Texas, SRF-3712.
 Texas Water Development Board.

APPENDIX I

SHOVEL TEST LOG

Test	Depth	Diameter	Results
1	10 cm	30 cm	sterile
2	30 cm	30 cm	sterile
3	15 cm	30 cm	sterile
4	10 cm	30 cm	sterile
5	30 cm	30 cm	snuff bottle fragment
6	10 cm	30 cm	sterile
7	20 cm	30 cm	sterile
8	15 cm	30 cm	sterile
