



SPECIMEN CATALOG

OF

W. B. DAVIS

NUMBERS

2800 - 6091

1937 - 1960

RECORDS OF THE

OF

W. B. DAVIS

NUMBERS

1902 - 1901

1931 - 1930



B. Davis  
1942

Catalog - Mexico

W.B. Davis  
1937

Catalog.

College Station, Brazos Co., Texas, August.

2800 ♂ *Dasypus n. texensis.*

**LIBRARY BINDING COMPANY**  
WACO, TEXAS

411  
**4243**

Name of Library Fred S. Hendricks, Dept. Wildlife Sci.  
TAMU College Station, Tx. 77801

New   
Repeat   
Rub:

Color No.  
990

Letter Spine exactly as shown below indicating Title Vol. No., Year, Date, Part No., Call No., and Imprints if desired.

Enclosed   
Make New

Bind Title Page:  
Separate   
Not pub.   
Stub for

Contents: Front

Index:

Front  Back   
Stub for  Not Pub.

Covers:

Remove   
Bind in all   
Bind in Front Covers only   
Bind in First Cover only

Ads:

Remove   
Leave in   
Remove though paged in if without text

Imprint: Yes  No

Stamp in White   
Stamp in Black   
Stamp in Gold  X

SPECIMEN  
CATALOG

W. B. Davis

NUMBERS

2800 - 6091

1937 - 1960

Special Instructions:

C. 7. W. B. Davis to bottom  
& Back

**Do NOT TRIM**

2809 ♀ *Mus musculus*

173-19-14

Golf Course, 2 mi. S Bryan, Brazos Co., Texas, Sept. 23.

2810 ♀ *Geomys breviceps breviceps*

2811 ♂ " " "

19.  
audus  
papes (seeds & skins)  
also 1 small

aus

Sept 23

29  
30

LIBRARY BINDING COMPANY  
WACO, TEXAS

4243

Name of Library: Prof. S. Hendricks, Dept. of Education, East Tarrant College, Ft. Worth, Texas

Letter Spine exactly as shown below indicating Title, Vol. No., Year, Date, Part No., Call No., and Imprints if desired.

Author: [Faint text]

Title: [Faint text]

Contents: Front  Index

Front  Back

Stap for  Not Pub.

Covers:

Remove

Bind in all

Bind in Front Covers only

Bind in First Cover only

Ads:

Remove

Leave in

Remove thumb tabs

in it without text

Imprints: Yes  No

Stamp in First Cover

Stamp in Back

Stamp in Gold

Do NOT TRIM

J. F. [Faint]

GOLD  
IMPRINT

NUMBERS  
3890 - 6091  
1937 - 1960



F. Davis  
1942

Catalog - Mexico

W. Davis  
1937

Catalog.

College Station, Brazos Co., Texas. August.

2800 ♂ Dasypus n. texensis.

3mi. SE Bryan, Brazos Co., Texas. Sept. 19.

2801 ♂<sup>ad</sup> Crested Flycatcher *Myiarchus crinitus.*

2802 ♀<sup>imm</sup> Gray-tailed Cardinal. *Cardinalis c. canicaudus*

Stomach contents #2501 - 1 beetle; 4 wild grapes (seeds & skins)

#2502. 1 grape, seeds of same chewed to bits; also 1 small piece of gravel. (Both taken at 12:30 P.M.)

2803 ♂ Gray-tailed Cardinal *Cardinalis c. canicaudus*

stomach contents: Small seeds and grit.

3mi. SE Bryan, Brazos Co., Texas. Sept. 23.

2804 ♂ Gray-tailed Cardinal - *Cardinalis c. canicaudus*

2805 Downy Woodpecker -

2806 Mocking Bird -

Golf Course, 2mi. S Bryan, Brazos Co., Texas. Sept. 23

2807 ♀ *Geomys breviceps breviceps* 235-65-29

2808 ♀ " " " 240-75-30

Bryan, Brazos Co., Texas. Sept. 23

2809 ♀ *Mus musculus* 173-63-19-14

Golf Course, 2mi. S Bryan, Brazos Co., Texas. Sept. 23.

2810 ♀ *Geomys breviceps breviceps*

2811 ♂ " " "



Calap.

Carpe Diem, or the Art of Living.

By the Author of the

Art of Living, &c.

London, Printed by A. Millar, in the Strand, 1751.

Price 1s. 6d.

For Sale by the Author, at his Shop, in Pall Mall.

And by all the Booksellers in Great Britain.

Printed by A. Millar, in the Strand, 1751.

By the Author, at his Shop, in Pall Mall.

And by all the Booksellers in Great Britain.

Printed by A. Millar, in the Strand, 1751.

By the Author, at his Shop, in Pall Mall.

And by all the Booksellers in Great Britain.

Printed by A. Millar, in the Strand, 1751.

By the Author, at his Shop, in Pall Mall.

And by all the Booksellers in Great Britain.

Printed by A. Millar, in the Strand, 1751.

By the Author, at his Shop, in Pall Mall.

And by all the Booksellers in Great Britain.

Printed by A. Millar, in the Strand, 1751.





B. Davis  
1942

Catalog - Mexico

B. Davis  
1937

Catalog

1 mi. E College Station, Brazos Co., Texas, Sept. 24.

2812♀ Sparrow Hawk *Falco s. sparverius*

3 mi. SE Bryan, Brazos Co., Texas. Sept. 25.

2813 Blue-gray Gnatcatcher. *Polioptila caerulea*

2814 " " " "

2815 " " " "

2816 Tufted Titmouse. *Baeolophus bicolor*

2817 Carolina Chickadee *Parus carolinensis*

2818 Yellow-billed Cuckoo *Coccyzus a. americanus*

College Station, Brazos Co., Texas, Sept. 25.

2819♀ *Geomys breviceps* 198-58-28

Bryan, Brazos Co., Texas, Sept. 26

2820 Scissor-tailed Flycatcher *Muscivora forficata*

2821. " " " "

5 mi. E Bryan, Brazos Co., Texas. Sept. 26.

2822 Mockingbird, *Mimus polyglottos*

2823 " " "

2824 Lark Sparrow *Chondestes grammacus*

2825 " " " "

3 mi. SE Bryan, Brazos Co., Texas. Sept. 28

2826♂ Blue Jay. *Cyanocitta cristata*.



Catalog

Mr. E. College Station, Texas

...

...

...

...

...

...

College Station, Texas

...

...

...

...

...

...

...

...





B. Davis  
1942

Catalog - Mexico

B. Davis  
1937

Catalog

7 mi. SE Bryan, Brazos Co., Sept. 28.

- 2827♀ Blue Jay ~~Egg~~ Cyanocitta cristata
- 2828♂ Blue Bird Sialia
- 2829♂ Eastern Kingbird Tyrannus Tyrannus
- 2830♂ Scissor-tailed Flycatcher Muscivora forficata
- 2831♀ " " " " "
- 2832♀ " " " " "
- 2833♂ " " " " "
- 2834♀ imm " " " " "
- 2835♂ " " " " "
- 2836♂ Tufted Titmouse Baeolophus bicolor

College Station, Brazos Co., Texas. Sept. 28

- 2837♀ Sylvilagus 135-18-33-20  
about 14 days old. Died to-day with convulsions?; acted as though paralyzed.

● 3 mi. S College Station, Brazos Co., Texas. Oct. 2.

- 2838♀ Neotoma 395-180-40-30  
uterus congested
- 2839♀ " 377-155-40-28  
3L-2R. very small.
- 2840♀ " 340-153-40-28
- 2841♀ Sigmodon 262-110-34-17 (252-100-53-17)
- 2842♀ " 4 emb - L x 22 mm. ✓

27 mi S Mason. Nov. 8, 1937. Mason Co., Texas.

- 2843♂ Odocoileus v. texanus. 63"-10" 16½" 5½"



Catalog

1857

1857  
 1858  
 1859  
 1860  
 1861  
 1862  
 1863  
 1864  
 1865  
 1866  
 1867  
 1868  
 1869  
 1870  
 1871  
 1872  
 1873  
 1874  
 1875  
 1876  
 1877  
 1878  
 1879  
 1880  
 1881  
 1882  
 1883  
 1884  
 1885  
 1886  
 1887  
 1888  
 1889  
 1890  
 1891  
 1892  
 1893  
 1894  
 1895  
 1896  
 1897  
 1898  
 1899  
 1900



B. Davis  
1942

Catalog. - Mexico

B. Davis  
1937

Catalog.

4.

2 35 mi. NW Kerrville, Kerr Co., Texas Nov. 8.  
2844♂ *Odocoileus v. texanus*. (Major Irwin) 62"-9½"-17½"-6"

College Station, Brazos Co., Texas. Dec. 4, 1937

2845♀ *Geomys breviceps* 223-67-31-5

2846♂ *Neotoma floridana*. 383-160-44-30

Near Brenham, Washington Co., Texas Dec. 4.

2847♂ <sup>imm.</sup> *Buteo borealis*. Val. Lehmann.

stomach and crop contained Plymouth Rock Chicken.

3 mi. S Bryan, Brazos Co., Texas. Dec. 6, 1937

2848♂ *Sylvilagus* 370-50-90-55

St Joe Island

Dec. 9.

2849♀ *Odocoileus v. texanus*. yg. 43½"-7½"-12½"-4½"

Died Dec. 8 at vet. hospital. Was brought from St. Joe Island for treatment and diagnosis. Died before either could be made. Winter molt not complete; most of hind legs still molting.

skin only 25 mi. SW Nacogdoches, Texas. Dec. 13, 1937

2850♂ *Lutra canadensis texensis*. no measurements.

Received Dec. 13, from Phil. Goodrum who secured same from Joe Whittaker (negro) who trapped it Dec. 24, 1936, on the Angelina River. No skull; feet lacking.



October

Mr. J. M. ...  
October 1st ...  
October 2nd ...

October 3rd ...  
October 4th ...  
October 5th ...

October 6th ...  
October 7th ...  
October 8th ...

October 9th ...  
October 10th ...  
October 11th ...



B. Davis  
1942

Catalog - Mexico

B. Davis  
1939

Catalog.

5.

College Station, Brazos Co., Texas. Dec. ~~14~~<sup>13</sup> 1937

2851♂ Mephitis mephitis mesomelas 657-242-67-32

Caught at rock pile on college farm. Two skunks have been taken at this locality this winter; both were males. Henry Hahn informs me that all skunks trapped on the farm during the past two years have been ♀ males.

10 mi. SE College Station, Brazos Co., Texas. Dec. 15

2852♂ Sylvilagus aquaticus aquaticus 465-73-100-73

2853♀ Richmondia c. conicaudus

2854♂ " " "

2855♀ Robin

2856♂ "

2857♂ Brown Thrasher

2858♀ Fox Sparrow

2859♀ Phoebe

2860♂ Dasyops n. mexicanus 633-320-84-37

2 mi. N Pleasanton, Atascosa Co., Texas, Dec. 18

2861

2862

2863

2864

2865

2866

2867





*[Faint, illegible handwriting on lined paper, possibly bleed-through from the reverse side.]*



B. Davis  
1942

Catalog - Mexico

6.

B. Davis  
1937

Catalog

2 mi. N Pleasanton, Atascosa Co., Texas. Dec. 19.

2868 ♀	Geomys.		236-68-29-5
2869 ♀	"	MV2	228-60-29-5
2890 ♂	"		242-67-29-5
2871 ♀	"	MV2	220-65-29-5
2872 ♀	"		237-70-30-7
2873 ♀	"	MV2	263-73-31-6 <del>241-65-29-6</del> 256-80-31-6
2874 ♂	"		<del>238-63-31-6</del>
2875 ♀	"		239-63-31-6 <del>256-80-31-6</del>
2876 ♀	"		241-65-29-6 <del>253-73-31-6</del>
2877 ♀	Titmouse		
2878 ♀	Cardinal		
2879 ♀	"		
2880 ♂	"		
2881 ♂	"		

Dec. 20.

2882 ♂ Geomys. 255-78-33-7

San Antonio, Bexar Co., Texas. Dec. 20.

2883 ♂	Cardinal		
2884 ♀	"		
2885 ♂	White-throated Sparrow.		

10 mi. SE College Station, Brazos Co., Texas. Dec. 30.

2886 ♀	Sylvilagus aquaticus aquaticus		515-78-105-75
2887 ♀	"	"	490-75-100-70
2888 ♀	"	"	505-75-105-73
2889 ♀	"	"	500-72-105-70





*[Faint, illegible handwriting on lined paper, possibly bleed-through from the reverse side. The text is mirrored across the page.]*



B. Davis  
1942

Catalog - Mexico

7.

B. Davis  
1937

Catalog.

10 mi. SE College Station, Brazos Co., Texas, Dec. 30.

2890♂ *Sylvilagus aquaticus aquaticus* 515-90-105-75

2891♂ " " " 490-75-100-70

2892♂ " " " 515-69-105-73

Skel. only

2893♂ *Mustela vison* (trapped by R. A. Nolan)

2894♂ Cowbird

2895♂ "

2896♂ Titmouse

2897♀ "

2898♂ Cedar Waxwing

2899♂ Vesper Sparrow.

2900 Cedar waxwing.

Dec. 31.


2901♀ *Sylvilagus aquaticus aquaticus* 525-80-105-77

2902♀ " " " 520-75-110-76

2903♂ *Sylvilagus floridanus* 395-60-95-59

2904♂ 395-60-93-55







B. Davis  
1942

Catalog - Mexico

B. Davis  
1938

Catalog

10 mi. SE College Station, Brazos Co., Texas, Jan. 1.

2905♂ Cowbird

2906♀ "

2907♂ Red-bellied woodpecker.

skel. only

2908♂ Richmondena

Eagle Lake, Colorado Co., Texas. Dec. 18, 1937

2909♂ Baldpate (skinned by v. Lehmann and shipped  
to me at Bryan)

10 mi. SE College Station, Brazos Co., Texas, Jan. 4

2910♀ *Sylvilagus a. aquaticus* 515-87-105-73

5 mi. SE Kurten, in Grimes Co., Texas, Jan. 8

2911♂ Bronzed Grackle. *Quisquater Quiscalus q. genys*

2912♀ " " "

2913♀ Red-bellied Woodpecker *Centurus carolinus*

2914♂ Yellow-bellied Sapsucker *Sphyrapicus varius varius*

2915♀ Eastern Phoebe *Sayornis phoebe*

2916♂ Rusty Blackbird. *Euphagus carolinus*

2917♂ Yellow-bellied Sapsucker *Sphyrapicus varius varius*

3 mi. S Bryan, Brazos Co., Texas, Jan. 12.

skel. only.

2918♂ *Sylvilagus f. alacer*. 355-52-90-57

Galveston Id., 5 mi. W Galveston, Galveston Co., Tex., Jan. 14.

2919♀ P.pit

2920♂ Savannah Sparrow.



1840

Received of the Hon. Secy of the Navy

for Cash

the sum of

Twenty Dollars

for the purchase of

one copy of the

Report of the

Commissioners of the

General Land Office

for the year ending

on the 31st day of

December 1840

at the City of New York

the 1st day of

January 1841

for the purchase of

one copy of the

Report of the

Commissioners of the

General Land Office

for the year ending

on the 31st day of

December 1840



B. Davis  
1942

Catalog - Mexico

W.B. Davis  
1938

Catalog

Galveston Id, 5 mi. W Galveston, Galveston Co. Jan. 15

2921♂ *Oxyechus v. vociferus*

2922♂ *Dendroica coronata*

2923♂ *Passerculus sandwichensis*

2924♂ Seaside Sparrow

2925

2926♀ *Larus*

2927♀ "

2928♀ "

2929♀ *Hydroprogne caspia imperator*  
*Sterna caspia*

1 mi. N Texas City, Galveston Co., Texas. Jan. 16

2930♀ *Geomys b. sagittalis* 220-60-25-5

2931♀ " " 222-60-28-6

2932♂ *Sigmodon h. texianus* 240-93-33-18

2933♂ " " " 235-92-33-18

2934♂ *Geomys breviceps sagittalis* 245-66-29-6

2935♂ " " " 233-64-29-6

2936♀ " " " 226-63-28-6

10 mi. N Eagle Lake, Colorado Co., Texas. Jan. 18.

2937♂ Great-tailed Grackle.

3 mi. S Bryan, Brazos Co., Texas. Feb. 8

2938♂ *Dryobates villosus pubescens pubescens*. Testes 2.5 x 1.5 mm.







B. Davis  
1942

Catalog - Mexico

1938  
W.B. Davis

Catalog.

Scoates' farm, 6 mi SW College Station, Brazos Co., Texas. Feb. 9, 1938

- 2939♂ *Baeolophus bicolor*  
2940♂ *Penthestes c. carolinensis*  
2941♀ *Certhia familiaris*  
2942♂ *Regulus satrapa*  
2943♀ " "  
2944 *Baeolophus bicolor*  
2945 " "

Gooner ranch, 1/2 mi. N College Station, Brazos Co., Texas. Feb. 11.

- 2946♂ *Penthestes c. carolinensis*  
2947♂ *Zonotrichia albicollis*

2 mi. S Pennington, Trinity Co., Texas. Feb. 13.

- 2948♂ *Strix varia georgica*. Found dead on highway. Testes 10x5 mm.  
2949 *Melanerpes erythrocephalus*.

5 mi NE Kurten, Brazos Co., Texas. Feb. 13

- 2950♂ *Sciurus niger rufiventris* 503-210-65-28

3 mi. SW North Zulch, Madison Co., Texas. Feb. 13.

- 2951♂ *Quiscalus quiscula*

8 mi. W Sealy, Austin Co., Texas. Feb. 14

- 2952♀ *Tympanuchus c. attwateri*. Oviduct 2x2 mm. Coll. by T. Waddell.

2 mi. SW Kurten, Brazos Co., Texas. Feb. 20.

- 2953 *Sturnella magna*.



Catalog

[Faint, illegible text, likely bleed-through from the reverse side of the page. The text is mirrored and difficult to decipher.]





B. Davis  
1942

Catalog - Mexico

1938  
w/ B. Davis,

Catalog.

3 mi. E Kurten, Brazos Co., Texas. Feb. 20.

2954♀ *Geomys breviceps* 210-61-26-6

2955♂ " " 230-70-28-6

5 mi. E Kurten, in Grimes Co., Texas. Feb. 20.

2956♂ *Geomys breviceps* 225-66-29-6

2957♀ " " 225-68-28-6

2958♀ " " 215-63-27-6

2959 *Lanius*

2960 *Colaptes auratus luteus*

6 mi. SW College Station, Brazos Co., Feb. 23

2961♂ *Geomys breviceps* 228-60-29

2962♂ " " 237-63-30

2963♂ " " 208-58-24

2964 *Spinus tristis*

2965 *Penthestes C. agilis*

2966 *Hytocichla q. faxonii*

Quanah, Hardeman Co., Texas. Dec. 24, 1936.

2967♂ *Cynomys*

(Coll. & prepared  
no. meas. by Dr. Quisenberry)

Cooner Ranch, 1/2 mi. N College Station, Brazos Co., Tex. Feb. 26,

2968♂ *Spinus tristis pallidas*.

2967♀ " " "

5 mi. E Bastrop, Bastrop Co., Texas Feb. 27

2970♀ *Geomys breviceps* 230-65-29-5

2971♀ " " 247-70-30-6

2972♀ " " 230-70-29-5



Colophon

Faint, illegible text, likely bleed-through from the reverse side of the page.



B. Davis  
1942

Catalog. - Mexico

W.B. Davis  
1938

Catalog.

5 mi. E Bastrop, Bastrop Co., Texas, Feb. 27

2973 ♀ *Zonotrichia albicollis* - Killed by Copperhead.

2974 Copperhead Snake.

Cooner Ranch,  $\frac{1}{2}$  mi. N College Station, Brazos Co., Tex. <sup>Mar. 2.</sup>

2975 ♀ *Quiscalus quiscula*.

Same locality, March 5.

2976 ♂ *Dendroica coronata*

2977 ♀ *Melospiza melodia*.

17 mi. E Caldwell, Burleson Co., Texas, March 6.

2978 ♀ *Geomys breviceps* 204-55-26-5

2979 ♀ " " 212-57-26

2980 ♂ " " 232-60-28

5 mi. S College Station, Brazos Co., Texas, March 6

2981 ♀ *Geomys breviceps* 215-60-27

2982 ♂ " " 232-60-27-5

Bryan, Brazos Co., Texas, March 7.

2983 Snake (small), pointed tail

2984 *Phrynosoma*.

Beeville, Bee Co., Texas. (Captured Sept., 1937; killed Mar. 13, 1938)

2985 *Crotalus* ←

Eagle Lake, Colorado Co., March 10.

2986 ♂ Shoveler





1840

...

...

...

...

...

...

...

...

...

...

...

...

...

...

...

...

...

...

...

...

...

...

...

...

...

...



B. Davis  
1942

Catalog - Mexico

W.B. Davis  
1936

Catalog

1 mi. W Sabine Pass, Jefferson Co., Texas, Mar. 13.

2987 ♂ Red wing.

4 1/2 mi. S College Station, Brazos Co., Texas, Mar. 16

2988 ♀ *Geomys breviceps*. (sample 2.)

W bank Brazos River near Koppes bridge, Burleson Co., Tex. Mar. 16

2989 ♀ *Geomys breviceps* (sample 7)

2990 ♀ " " ( " 8)

This locality about 17 mi. E Caldwell.

2 mi. NE College Station, Brazos Co., Texas. Mar. 25.

2991? Skink

1 mi. N Calvert, Robertson Co., Texas, April. 10.

2992 *Strix a. georgica*.

1 mi. W Bremond, Robertson Co., Texas. April. 10.

2993	<i>Geomys breviceps</i>	204-55-25	Burrow 29
2994	" "	205-60-26	30
2995	" "	198-55-25	31

2 mi. NW Bremond, <sup>Fall</sup> ~~Robertson~~ Co., Texas, April. 10

2996 *Geomys breviceps* 208-60-26 33

1 mi. SE Reagan, Fall Co., Texas, April 10.

2997 *Geomys breviceps*. 198-52-26 36

2 mi. SE Waco, McHennan Co., Texas, April 10

2998 *Geomys breviceps*. 230-65-31 40



*[Faint, illegible handwriting on lined paper, possibly bleed-through from the reverse side. The text is mostly mirrored across the page.]*

1877

1878

1879

1880



B. Davis  
1942

Catalog - Mexico

B. Davis  
1938

Catalog.

12 mi. SW Eagle Lake, Colorado Co., Texas.

2999 ♀ *Lepus C. merriami*. 575-90-125-115 <sup>2 Embs. x 70 mm.</sup>

Drier Cr., at Lone Grove, 7 mi. E Llano, Llano Co., Texas. Mar. 19

3000 ♀	<i>Geomys b. llanensis</i>	231-61-30	Embs very small.
3001 ♀	" " "	231-62-30	no embs.
3002 ♂	" " "	264-74-32	
3003 ♂	" " "	252-65-31	
3004 ♂	" " "	255-70-32	
3005 ♀	" " "	240-66-30	
3006 ♀	" " "	240-66-30	
3007 ♂	" " "	250-70-32	
3008 ♀	" " "	225-58-29	
3009 ♂	" " "	220-58-30	

Oatman Cr., 3 mi. S Llano, Llano Co., Texas. March 20

3010 ♀	<i>Geomys b. llanensis</i>	230-62-29	Emb 2R 14.8 mm
3011 ♀	" " "	220-60-29	enseminated
3012 ♀	" " "	240-63-30	lactating
3013 ♂	" " "	M.V. 2. 258-73-31	
3014 ♂	" " "	M.V. 2 253-68-30	
3015 ♂	" " "	204-54-28	
3016 ♀	" " "	M.V. 2 226-60-29	no embs
3017 ♀	" " "	M.V. 2 224-60-29	Emb 2R 14.20 mm
3018 ♀	" " "	M.V. 2 224-60-29	no embs.
3019 ♂	" " "	219-58-29	
3020 ♂	" " "	M.V. 2 254-75-30	
3021 ♂	" " "	248-64-33.	







B. Davis  
1942

Catalog - Mexico

1938

Catalog

16 mi. w Llano, Llano Co., Texas. Mar. 20.

- 3022 ♀ *Citellus <sup>mexicana</sup> spilosoma* 295-115-41-13
- 3023 ♀ " " 285-113-43-12
- 3024 ♂ " " 320-120-43-13
- 3025 ♂ " " MVZ 310-115-43-14

Mason, Mason Co., Texas. Mar. 21.

- 3026 ♂ *Geomys texensis*. MVZ 258-77-34
- 3027 ♀ " " " 225-60-29 no embs
- 3028 ♀ " " " 218-60-29 4R 2L 3mm.
- 3029 ♀ " " " 215-61-30 No embs
- 3030 ♀ " " 193-52-28

1 mi. E Mason, Mason Co., Texas. Mar. 21.

- 3031 ♂ *Geomys texensis*. MVZ 270-80-35
- 3032 ♂ " " " 255-66-33
- 3033 ♂ " " " 243-63-31
- 3034 ♂ " " " 257-72-33
- 3035 ♂ " " " 250-70-30
- 3036 ♂ *Citellus <sup>mexicana</sup> spilosoma* MVZ 330-120-43-13
- 3037 ♀ *Capella delicata*
- 3038 ♀ *Geomys texensis* 230-70-29
- 3039 ♀ " " " 228-60-30 <sup>embs.</sup> 3R 1L 35mm.
- 3040 ♂ " " " 272-80-35
- 3041 ♂ *Citellus spilosoma* 305-78-46
- 3042 ♂ " " " 320-125-46-14
- 3043 ♀ *Geomys texensis* 213-63-30 Lactating; no embs.
- 3044 ♀ " " " 220-58-29 "
- 3045 ♀ " " " 228-65-30







B. Davis  
1942

Catalog - Mexico

B. Davis  
1938

Catalog

- 3046 2 mi. S Mason, Mason Co., Texas. Mar. 21
- 3046 ♂ *Citellus <sup>mexicanus</sup> spilosoma* 340-130-46-14
- 3047 ♂ *Geococcyx californianus*
- 12 mi. W Junction, Kimble Co., Texas. Mar. 22.
- 3048 ♀ *Citellus <sup>mexicanus</sup> spilosoma* 325-125-46-14
- 3049 ♂ " " MV2 [310]-[109]-45-14
- 3050 1 mi. E Segovia, Kimble Co., Texas Mar. 22.
- 3050 ♀ *Citellus spilosoma*. 295-117-43-13.
- 7 mi. E Sonora, Sutton Co., Texas. Mar. 22.
- 3051 ♀ *Thomomys perditis* 193-56-26 clay soil
- 3052 ♂ " " 208-54-27 " "
- 12 mi. SW Eagle Lake, Colorado Co., Texas. April. 15.
- 3053 ♀ *Querquedula discors*. ~~emb~~ ova. very small.
- 11 mi. SE Corpus Christi, Nueces Co., Texas. Apr. 21
- 3054 ♂ *Geomys p. fallax* M.V. 2 290-90-39
- 3055 ♂ " " M.V. 2 222-107-43
- 3056 ♂ " " 310-100-41
- 3057 ♂ " " 300-87-41
- 3058 ♂ " " 310-78-40
- 3059 ♀ " " 278-80-36
- 3060 ♀ " " 270-80-37
- 3061 ♀ " " 265-80-36
- 3062 ♀ " " 280-85-39
- 3063 ♀ " " 285-85-38
- 3064 ♀ " " 263-80-38
- 3065 ♀ " " 260-75-36
- 3066 ♀ " " M.V. 2 267-78-35







F. Davis  
1942

Catalog - Mexico

W.B. Davis  
1938

Catalog.

11 mi. SE Corpus Christi, Nueces Co., Texas Apr. 21

- 3067♀ *Geomys p. fallax* M.V. 2, 263-83-37
- 3068♀ " " " 275-93-38
- 3069♀ " " " M.V. 2, 255-75-35
- 3070♂ " " " M.V. 2, 293-89-39
- skel. only 3071♂ " " " 310-100-41
- skel. only 3072♀ " " " 277-92-39

Same locality Apr. 22

- 3073♂ *Sigmodon* 235-100-30-19
- 3074♂ *Didelphis*
- skel. only 3075♂ Black Skimmer
- skel. only 3076♀ Franklin Gull Laughing
- 3077♂ Black skimmer
- 3078♀ Franklin Gull ←
- 3079♂ Black skimmer Laughing
- 3080♂ Ruddy Turnstone
- skel. only 3081♂ Least Tern
- skel. only 3082♂ Franklin Gull ←
- 3083♂ Least Tern.
- 3084♀ *Sylvilagus*.

5 mi. NE Corpus Christi, Nueces Co., Texas, Apr. 23.

3085♂ Black-necked Stilt.

12 mi. S Port Aransas, Mustang Id., Texas, Apr. 23.

3086♂ Knot

3087♂ "

19 Mile S Port Aransas, Texas Mustang Id. Apr. 24.

3088♂ 220-110-36

3089♂ 232-115-40





*[Faint, illegible handwriting, likely bleed-through from the reverse side of the page.]*



B. Davis  
1942

Catalog - Mexico

W. S. Davis  
1938

Catalog

04 3090

3090♂	Dipodomys compactus	251-134-41
3091♂		225-115-38-10
3092♀		224-110-38-14
3093♀		235-118-40-12
3094♀		230-120-39-12
3095♀		227-115-38-14
3096♀		235-115-41-13
3097♀		235-117-37-13
3098♀	Citellus s. annexens	227-63-37-8
3099♂	Dipodomys	238-118-40-13
3100♂	"	238-120-40-13
3101♂	"	228-112-39-13
3102♂	"	248-125-40-14
3103♂	"	230-120-39-13
3104♂	"	228-118-38-13
3105♂	"	228-118-38-13
3106♀	"	230-118-38-13
3107♀	"	235-122-41-13
3108♀	Citellus s. annexens	<del>178</del> - <del>57</del> - 35-8
3109♂		225-70-35-8
3110♂		243-75-39-8
3111♀	Geomys p. personatus	M.V.2. 283-88-38
3112♂	" " "	326-121-42
3113♀	" " "	305-109-39
3114	Lizard	



Catalog

1001	...
1002	...
1003	...
1004	...
1005	...
1006	...
1007	...
1008	...
1009	...
1010	...
1011	...
1012	...
1013	...
1014	...
1015	...
1016	...
1017	...
1018	...
1019	...
1020	...
1021	...
1022	...
1023	...
1024	...
1025	...
1026	...
1027	...
1028	...
1029	...
1030	...
1031	...
1032	...
1033	...
1034	...
1035	...
1036	...
1037	...
1038	...
1039	...
1040	...
1041	...
1042	...
1043	...
1044	...
1045	...
1046	...
1047	...
1048	...
1049	...
1050	...



B. Davis  
1942

Catalog - Mexico

W.B. Davis  
1938

Catalog

College Station, Brazos Co., Texas. April 27.

3115 ♀ Hummingbird

Blanco, Blanco Co., Texas. April 25. (coll by C.V. Jones).

3116 ♀ *Nycteris cinerea*

2emb. x 17mm.  
143-55-12-19-Tr. 8

College Station, Brazos Co., Texas. Apr. 29.

3117 ♀ Coluber.

23 mi. NE Bryan, Brazos Co., Texas May 1.

3118 ♀ *Geomys breviceps* 205-63-25

3119 ♀ " " 208-62-25

3120 ♀ " " 205-65-25

3121 ♀ " " 195-60-24

3122 ♂ Summer tanager

3123 ♂ Painted Bunting

3124 ♂ " "

3125 ♂ " "

3126 ♂ Parula Warbler

3127 ♀ Blue Gnatcatcher

3128 ♀ Parula Warbler

17 mi. NE Hempstead, Waller Co., Texas. May 14.

3129 Lizard

3130 *Baeolophus bicolor*

3131 *Vireo griseus*

3132 " "

3133 Parula Warbler.

3 mi. SE Bryan, Brazos Co., June 22.

3134 ♂ Cardinal





*[Faint, illegible handwriting, likely bleed-through from the reverse side of the page.]*



B. Davis  
1942

Catalog - Mexico

W.B. Davis  
1938

Catalog

13 mi. E Centerville, Leon Co., Texas. June 28

3135♀ *Scalopus* 138-25-17-

3136♂ *Geomys breviceps*

3137♀ " "

3138♀ " "

~~3139♀ " "~~

5 mi. S College Station, Brazos Co., Texas. July 6

3139♂ white-eyed vireo.

3 mi. N La Porte, Harris Co., Texas. July 9.

3140♀ *Agelaius p. littoralis*

3141♂ *Cyanocitta c. cristata*

Same locality - July 10

3142♂ *Sternus forsteri*

3143♂ Black Tern

3144♂ " "

4 mi. S Van Horn, Culberson Co., Texas. July 31.

3145♀ *Cynomys* 355-70-60-16

3146♀ white-necked Raven

McKittrick Canyon, 5900 ft., Guadalupe Mts., Culberson Co., Texas, Aug. 1.

3147♀ *Eutamias* 210-90-35-18

3148♀ *Citellus* 452-82-55-28

3149♂ *Pipilo*

3150 Flycatcher



Catalog

Vol. 2. Catalogue of the Texas State Library, Texas, 1892

1	...	...
2	...	...
3	...	...
4	...	...
5	...	...
6	...	...
7	...	...
8	...	...
9	...	...
10	...	...
11	...	...
12	...	...
13	...	...
14	...	...
15	...	...
16	...	...
17	...	...
18	...	...
19	...	...
20	...	...
21	...	...
22	...	...
23	...	...
24	...	...
25	...	...
26	...	...
27	...	...
28	...	...
29	...	...
30	...	...
31	...	...
32	...	...
33	...	...
34	...	...
35	...	...
36	...	...
37	...	...
38	...	...
39	...	...
40	...	...
41	...	...
42	...	...
43	...	...
44	...	...
45	...	...
46	...	...
47	...	...
48	...	...
49	...	...
50	...	...





B. Davis  
1942

Catalog - Mexico

W.B. Davis  
1938

Catalog.

- skull only Little Dog Canyon, Guadalupe Mts, Culberson Co., Texas. August 2  
o 3151a *Citellus grammurus.*  
3151 ♂y. House Wren  
3152  
3153  
3154  
3155 Poorwill.  
The Bowl, Guadalupe Mts, Culberson Co. Aug. 3.  
3156 ♂ Hummer  
3157 ♀ *Eutamias* 212-82-34-19  
3158 ♀ " 210-82-32-19  
3159 ♀ " 173 - 40 - 32-18  
- 3160 *Peromyscus.*  
3161 ♀ *Eutamias* 225-90-32-19  
3162 ♀ *Peromyscus.* 202-88-23-18  
3163 ♀ *Eutamias* 215-90-33-18  
- 3164 ♀ *Peromyscus boylii* 210-117-24-20  
- 3165 ♀ " 210-107-24-18  
- 3166 ♂ " <sup>180</sup>  
202-84-23-18  
- 3167 ♂ " 192-92-24-20  
- 3168 ♂ " 202-100-24-19  
3169 ♂ Steller Jay  
3170 ? Nuthatch  
3171 ♂ "  
3172 ♂ "  
3173 ♂ Hairy Woodpecker



Catalog

Long Hill, Jay Canyon, Gadsden Mts, Gadsden Co, Fla.  
Citellus pygmaeus  
June 1892

The Box, Gadsden Mts, Gadsden Co, Fla.

215-70-24-17 ♀ Eutamias

214-62-20-17 ♀ "

213-50-18-18 ♀ "

212-40-18-17 ♀ Eutamias

207-28-13-12 ♀ Peromyscus

212-20-22-18 ♀ Eutamias

210-17-21-20 ♀ Peromyscus

210-107-28-18 ♀ "

202-87-21-18 ♀ "

197-72-21-20 ♀ "

202-100-24-19 ♀ "

197-72-21-20 ♂ Steller Jay

197-72-21-20 ♂ Nuthatch

" "

" "

197-72-21-20 ♂ Hairy Woodpecker



B. Davis  
1942

Catalog - Mexico

B. Davis  
1938

Catalog

The Bowl, Guadalupe Mts., Culberson Co., Texas. Aug. 4.

3174 ? Warbler

3175 ♂ Hummer

3176 ♀ Eutamias

225-90-33-19

3177 ♀ "

215-83-34-19

3178 ♂ "

208-88-34-18

3179 ♂ "

204-83-34-17

skull only

3180 ♂ Eptesicus fuscus.

(shot up so skin was N.G.)

3181 ♀ Eutamias

219-94-34-18

same locality. Aug. 5.

3182 ♂ Microtus }  
3183 ♀ " } caught in  
3184 ♀ " } day time  
in meadow

142-29-21-13

150-33-21-14

142-29-21-13

3185 ♀ Eutamias

215-88-33-19

3186 ♂ "

205-85-32-17

3187 ♂ Microtus

150-33-21-14

3188 ♀ "

170-28-20-12

3189 ♂ west. Tanager

3190 ♀ Junco

3191 ♂ woodpecker

3192 ♂ Microtus

140-29-20-13

3193 ♀ "

128-28-20-12

3194 ♂ Eptesicus fuscus

125-45-12-16 Tr. 10

3195 ♂ " "

123-46-12-18 Tr. 9

3196 ♂ " "

119-44-12-17 Tr. 9

3197 ♀ Microtus

140-31-20-14







B. Davis  
1942

Catalog - Mexico

W.B. Davis  
1938

Catalog

Mouth Pine Spring Canyon, Guadalupe Mts.,  
Culberson Co., Texas. Aug. 7

- 3198 ♀ *Thomomys* 198-50-29  
3199 ♀ *Cratogeomys*

Barned Cabin, Head McKittrick Canyon, Guadalupe Mts.,  
Culberson Co., Texas. Aug. 12

- 3200 ♀ *Thomomys* 195-60-29  
3201 ♂ " 210-65-31.5  
3202 ♂ " 203-60-29.5  
3203 ♀ " 200-58-28.5

Same locality. Aug. 14.

- 3204 ♂ *Eptesicus* 120-47-11-17. Tr. 10  
3205 ♀ *Thomomys* 195-55-26

Pine Spring, Guadalupe Mts., Culberson Co., Texas. Aug. 15

- 3206 ♂ *Eptesicus fuscus*

Scott Canyon, Delaware Mts., Culberson Co., Texas. Aug. 17

- 3207 ♂ *Cynomys ludovicianus* 392-80-65-15  
3208 ♀ " " 365-75 63-15

Same locality. Aug. 18

- 3209 ♂ *Cratogeomys* 285-78-37  
3210 ♀ *Cynomys* 362-72-60-13  
skel. only  
3211 ♂ " 332-70-65-13

- 3212 ♂ *Cratogeomys* 295-75-37



Catalog

188

North Pine Spring Canyon, Nevada, 1875  
Culbertson Co., Texas, Aug. 7  
188-20-22

188? Gynomyza

North Pine Spring Canyon, Nevada, 1875  
Culbertson Co., Texas, Aug. 7

188-20-22

188-20-22

188-20-22

188-20-22

North Pine Spring Canyon, Nevada, 1875

188-20-22

188-20-22

North Pine Spring Canyon, Nevada, 1875  
Culbertson Co., Texas, Aug. 7

North Pine Spring Canyon, Nevada, 1875  
Culbertson Co., Texas, Aug. 7

188-20-22

188-20-22

North Pine Spring Canyon, Nevada, 1875

188-20-22

188-20-22

188-20-22

188-20-22



B. Davis  
1942

Catalog - Mexico

W.B. Davis  
1938

Catalog.

Bat Cave, Diablo Mts., Hudspeth Co., Texas. Aug. 21

o 3213 ♀ *Thomomys*. 220-58-30

✓ 3214 ♀ " 190-55-27

Same locality Aug. 22

✓ 3215 ♀ *Thomomys* 185-55-28

50 mi. N Sierra Blanca, Hudspeth Co., Texas. Aug. 23

skin only  
✓ 3216 ♂ *Citellus spilosoma* 230-70-36-11

Bat Cave, Diablo Mts., Hudspeth Co., Texas. Aug. 24

✓ 3217 ♀ *Thomomys* 186-55-27

✓ 3218 ♀ " 196-55-28

✓ 3219 ♀ " 195-56-27

1/2 mi. w Bat Cave, Diablo Mts., Hudspeth Co., Texas. Aug. 27.

✓ 3220 ♀ *Thomomys*. 202-53-26

12 mi. N Allamore, Hudspeth Co., Texas. Aug. 27

✓ 3221 ♂ *Cratogeomys*. 290-77-38

15 mi. N Allamore, Hudspeth Co., Texas. Aug. 27

3222 ♂ Lark Bunting.

14 mi. N Allamore, Hudspeth Co., Texas. Aug. 29.

3223 ♂ Scaled Quail

5 mi. E Fort Stockton, Co., Texas. Aug. 31.

p 3224 ♀ *Taxidea* 655-110-90-45

5 mi. E Kurten, Bexar Co., Texas. Sept. 30.

3225 *Natrix*





1898  
 1899  
 1900  
 1901  
 1902  
 1903  
 1904  
 1905  
 1906  
 1907  
 1908  
 1909  
 1910  
 1911  
 1912  
 1913  
 1914  
 1915  
 1916  
 1917  
 1918  
 1919  
 1920  
 1921  
 1922  
 1923  
 1924  
 1925  
 1926  
 1927  
 1928  
 1929  
 1930  
 1931  
 1932  
 1933  
 1934  
 1935  
 1936  
 1937  
 1938  
 1939  
 1940  
 1941  
 1942  
 1943  
 1944  
 1945  
 1946  
 1947  
 1948  
 1949  
 1950  
 1951  
 1952  
 1953  
 1954  
 1955  
 1956  
 1957  
 1958  
 1959  
 1960  
 1961  
 1962  
 1963  
 1964  
 1965  
 1966  
 1967  
 1968  
 1969  
 1970  
 1971  
 1972  
 1973  
 1974  
 1975  
 1976  
 1977  
 1978  
 1979  
 1980  
 1981  
 1982  
 1983  
 1984  
 1985  
 1986  
 1987  
 1988  
 1989  
 1990  
 1991  
 1992  
 1993  
 1994  
 1995  
 1996  
 1997  
 1998  
 1999  
 2000



B. Davis  
1942

Catalog - Mexico

W. B. Davis  
1938

Catalog

McKittrick Canyon, Culberson Co., Texas, Nov. 1.

3226 ♀	<i>Peromyscus</i> <del>truei</del> <sup>boylei</sup>	183-85-23-18
3227 ♀	" "	180-85-21-17
3228 ♀	" "	205-109-23-19

6 mi. Waco, Highway 6, McLennan Co., Texas, Nov. 11

3229 ♀	<i>Geomys breviceps</i>	244-68-31
3230 ♂	" "	263-75-32
3231 ♂	" "	253-74-33

Nov. 12. Same locality.

3232 ♀	" "	247-72-30
3233 ♂	" "	243-68-33
3234 ♂	" "	288-87-34

2½ mi. S Bryan, Brazos Co., Texas, Nov. 19.

3235 ♂	<i>Scalopus aquaticus</i>	158-24-19.
--------	---------------------------	------------

3236

4 mi. NW Quemado, Maverick Co., Texas, Nov. 24

3237 ♀	<i>Mus musculus</i> .	176-86-20-14
3238 ♂	" "	174-81-20-14

Carrizo Springs, Dimmit Co., Texas, Nov. 24.

3239 ♀	<i>Geomys</i>	225-75-30
3240 ♂	"	248-75-31
3241 ♂	"	259-75-33.5
3242 ♂	"	248-74-32



Catalog

Northfork Canyon, Culberson Co., Texas, Nov. 11

183-82-22-12

180-82-21-11

200-107-23-12

5 mi. W. of Highway 6, Matlock Co., Texas, Nov. 11

244-62-31

263-72-22

222-74-23

Nov. 12. Same locality.

247-72-22

245-68-23

202-87-24

5 mi. S. of Highway 6, Matlock Co., Texas, Nov. 11

202-87-24

5 mi. S. of Highway 6, Matlock Co., Texas, Nov. 11

202-87-24

202-87-24

5 mi. S. of Highway 6, Matlock Co., Texas, Nov. 11

202-87-24

202-87-24

202-87-24

202-87-24



B. Davis  
1942

Catalog - Mexico

W.B. Davis  
1938

Catalog

4 mi. SE Oilton, Webb Co., Texas. Nov. 25

3243♂	<i>Perognathus merriami</i>	102-48-15-6
3244♂	" "	102-46-15-6
3245♂	" "	102-47-15-5.5
3246♀	" "	100-46-16-5
3247♀	" "	95-45-16-5
3248♀	" "	97-46-16-6
3249♂	" "	100-44-15-5
3250♂	" "	104-47-16-6
3251♂	<i>Geomys</i>	310-94-40
3252♂	"	285-88-38
3253♀	"	250-65-35
3254♀	"	250-67-35

~~3255♀~~ Carrizo Springs, Dimmit Co., Texas, Nov. 25

3255♀ *Geomys* 232-65-31

Mustang Id., 23 mi. S Port Aransas, Nueces Co., Texas, Nov. 26

3256♂	<i>Dipodomys compactus</i>	232-117-39-12
3257♂	" "	224-118-37-12
3258♂	<i>Onychomys leucogaster</i>	155-47-25-19 <del>173-55-26-20</del>
3259♂	" "	155-45-25-17

Same locality - Nov. 28

3260♀	<i>Onychomys leucogaster</i>	174-50-25-18
3261♀	" "	169-46-26-17
3263♀	<i>Dipodomys compactus</i>	230-117-40-15
3264♀	<i>Geomys p. personatus</i>	310-95-40
3265♀	" " "	300-97-38

3266 Snake  
3270 *Onemodophorus*



Index

1	...
2	...
3	...
4	...
5	...
6	...
7	...
8	...
9	...
10	...
11	...
12	...
13	...
14	...
15	...
16	...
17	...
18	...
19	...
20	...
21	...
22	...
23	...
24	...
25	...
26	...
27	...
28	...
29	...
30	...
31	...
32	...
33	...
34	...
35	...
36	...
37	...
38	...
39	...
40	...
41	...
42	...
43	...
44	...
45	...
46	...
47	...
48	...
49	...
50	...
51	...
52	...
53	...
54	...
55	...
56	...
57	...
58	...
59	...
60	...
61	...
62	...
63	...
64	...
65	...
66	...
67	...
68	...
69	...
70	...
71	...
72	...
73	...
74	...
75	...
76	...
77	...
78	...
79	...
80	...
81	...
82	...
83	...
84	...
85	...
86	...
87	...
88	...
89	...
90	...
91	...
92	...
93	...
94	...
95	...
96	...
97	...
98	...
99	...
100	...





B. Davis  
1942

Catalog - Mexico

W.B. Davis  
1938

Catalog.

College Station, Brazos Co., Texas. Dec. 1, 1938

3267 Siren

3268 "

3269 "

2 mi. N College Station, Brazos Co., Dec. 27, 1938

3271 *Diadophis Storeria dekayi*

3272 Skink

3273 Lizard *Anolis carolinensis*

3274

College Station, Brazos Co., Texas. Jan 23, 1939

3274 Lizard (skink)

3275 *Fotemorphis striatulus* Brown Snake

3276 " " " all found coiled

3277 " " " up in a chamber

3278 " " " in the ground.

3279 " " "

3280 " " "

2 mi. S Bryan, Brazos Co., Texas. Jan 27, 1939

3281 ♂ *Cryptotis parva* 80-15-11

2 mi. NW Campbellton, Atascosa Co., Texas, Mar. 30

3282 ♂ *Geomys* 244-72-33

3283 ♂ " 246-72-31.5

5 mi. S Three Rivers, Live Oak Co., Texas, Mar. 31.

3284 ♀ *Geomys* 252-74-30

493285 ♂ " 166-52-26



Catalog

College Station, Brazos Co., Texas, Dec. 1, 1897

1897  
1898  
1899  
1900

College Station, Brazos Co., Texas, Dec. 1, 1897

1897  
1898  
1899  
1900

College Station, Brazos Co., Texas, Jan. 25, 1898

1897  
1898  
1899  
1900

College Station, Brazos Co., Texas, Jan. 25, 1898

1897  
1898  
1899  
1900

College Station, Brazos Co., Texas, Jan. 25, 1898

1897  
1898  
1899  
1900

College Station, Brazos Co., Texas, Jan. 25, 1898

1897  
1898  
1899  
1900



B. Davis

1942

Catalog - Mexico

1939,  
Arizona

Catalog

George  
1 1/2 mi. s. George West, Live Oak Co., Texas. Mar. 31.

- 3286 ♀ *Geomys personatus* 252-68-32
- 3287 ♀ " " 247-66-31.5
- 3288 ♀ " " 241-70-31

Sandia, Jim Wells Co., Texas. 1902 31.

- 3289 ♂ *Geomys personatus* 290-90-35
  - 3290 ♂ " " 270-83-35
  - 3291 ♂ " " 247-65-32
  - 3292 ♂ " " 267-75-34
- } Testes large.

1 mi. SW Mathis San Patricio Co., Texas Mar. 31

- 3293 ♀ *Geomys* 235-75-31

1 mi. E Calallen, Nueces Co., Texas April, 1

- 3294 ♀ *Geomys p. fallax* 250-75-31
- 3295 ♀ " " " 258-75-33
- 3296 ♂ " " " 242-65-31
- 3297 ♀ " " " 230-68-31
- 3298 ♂ " " " 267-75-34

4 mi. SE Edroy, San Patricio Co., Texas. April 1.

- 3299 ♂ *Geomys* 252-77-32
- 3300 ♂ " 267-75-34
- 3301 ♀ " 255-75-32
- 3302 ♀ " 242-72-32
- 3303 ♀ " 270-80-35

6 mi. W Corpus Christi, S side Nueces Bay, Nueces Co., Texas April 1.

- 3304 ♀ *Geomys p. fallax* 254-77-32
- 3305 ♀ " " " 235-68-31





July

1872 George Washington  
 1873 " " " " " "  
 1874 " " " " " "  
 1875 " " " " " "  
 1876 " " " " " "  
 1877 " " " " " "  
 1878 " " " " " "  
 1879 " " " " " "  
 1880 " " " " " "  
 1881 " " " " " "  
 1882 " " " " " "  
 1883 " " " " " "  
 1884 " " " " " "  
 1885 " " " " " "  
 1886 " " " " " "  
 1887 " " " " " "  
 1888 " " " " " "  
 1889 " " " " " "  
 1890 " " " " " "  
 1891 " " " " " "  
 1892 " " " " " "  
 1893 " " " " " "  
 1894 " " " " " "  
 1895 " " " " " "  
 1896 " " " " " "  
 1897 " " " " " "  
 1898 " " " " " "  
 1899 " " " " " "  
 1900 " " " " " "



B. Davis  
1942

Catalog - Mexico

1939

B. Davis

8 mi. SW Rockport, Aransas Co., Texas, April 2

3306	<i>Geomys b. attenuateri</i>	255-74-30
3307	" " "	233-65-29
3308	" " "	221-66-26
<sup>Skull only</sup> 3309?	" " "	

Avery Island, Iberia Parish, La. April 7

3310♂	<i>Scalopus aquaticus</i>	172-33-23
-------	---------------------------	-----------

3½ mi. S Mer Rouge, Morehouse Parish, La, Apr. 8

3311♀	<i>Geomys breviceps breviceps</i>	207-54-26
-------	-----------------------------------	-----------

2½ mi. S Mer Rouge, Morehouse Parish, La, Apr. 8

3312♀	<i>Geomys breviceps breviceps</i>	212-57-26
-------	-----------------------------------	-----------

1 mi. S Mer Rouge, Morehouse Parish, La, Apr. 8

3313♀	<i>Geomys breviceps breviceps</i>	210-53-26
-------	-----------------------------------	-----------

3314♀	" " "	203-57-29
-------	-------	-----------

1 mi. S Mer Rouge, Morehouse Parish, La, Apr. 9.

3315♀	<i>Geomys breviceps breviceps</i>	216-55-26
-------	-----------------------------------	-----------

3316♀	" " "	210-53-27
-------	-------	-----------

3317♀	" " "	212-56-27
-------	-------	-----------

3318♂	" " "	254-68-28
-------	-------	-----------

1 mi. W Mer Rouge, Morehouse Parish, La, Apr. 9

3319♀	<i>Geomys b. breviceps</i>	213-55-26
-------	----------------------------	-----------

3320♀	" " "	218-58-26
-------	-------	-----------

5 mi. E Minden, Webster Parish, April 9.

3321♀	<i>Geomys breviceps</i>	208-55-25
-------	-------------------------	-----------

3322♀	" "	202-52-25
-------	-----	-----------

Apr. 10

3323♂	" "	225-58-26
-------	-----	-----------

3324♀	" "	198-55-25.5
-------	-----	-------------

3325♀	" "	204-58-25
-------	-----	-----------





George & Arthur

1852-53

1853-54

1854-55

George & Arthur

1855-56

George & Arthur

1856-57

George & Arthur

1857-58

George & Arthur

1858-59

George & Arthur

1859-60

George & Arthur

1860-61

George & Arthur

1861-62

George & Arthur

1862-63

George & Arthur

1863-64

George & Arthur

1864-65

George & Arthur

1865-66

George & Arthur

1866-67

1867



B. Davis  
1942

Catalog - Mexico

W.B. Davis  
1939

Catalog

P. 23

2 mi. SW Shreveport, Caddo Parish, La. April 10.

3326 ♀	<i>Geomys breviceps</i>	206-59-23
3327 ♀	" "	212-58-25
3328 ♂	" "	208-60-25
3329 ♂	" "	243-70-26
3330 ♂	" "	222-62-24

4 mi. NE Carthage, Panola Co., Texas, April 10

3331 ♀	<i>Geomys breviceps</i>	211-54-26
3332 ♀	" "	218-65-26
3333 ♀	" "	194-56-24
3334 ♀	" "	210-62-26

5 mi. N Corsicana, Navarro Co., Texas, April 13

skin only 3335 ♂	<i>Citellus tridecemlineatus</i>	280-103-35-11
---------------------	----------------------------------	---------------

Picked up on highway; pretty well flattened.

Mt. Emory, Chisos Mts., Brewster Co., Texas, July?, 1938

3336 ♀	<i>Leptoncycterus nivalis</i>	83-0-16-12 Tr. 5
--------	-------------------------------	------------------

coll. in cave by ~~Dr.~~ J. M. Schmidt; preserved in alcohol until April 18, 1939

Aransas 10 mi. SE Austwell, Aransas Co., Texas, Apr. 22

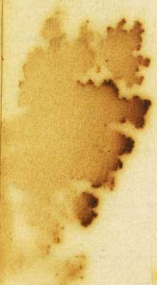
3337 ♀	<i>Geomys breviceps</i>	222-63-27
3338 ♀	" "	233-63-28
3339 ♀	" "	235-68-28
3340 ♀	" "	228-65-28
3341 ♂	" "	242-70-30
3342 ♂	" "	260-75-32
3343 ♂	" "	247-79-31
3344 ♂	" "	237-72-31





October

The old churchyard, East Point, Dublin  
 1801-1802  
 1803-1804  
 1805-1806  
 1807-1808  
 1809-1810  
 1811-1812  
 1813-1814  
 1815-1816  
 1817-1818  
 1819-1820  
 1821-1822  
 1823-1824  
 1825-1826  
 1827-1828  
 1829-1830  
 1831-1832  
 1833-1834  
 1835-1836  
 1837-1838  
 1839-1840  
 1841-1842  
 1843-1844  
 1845-1846  
 1847-1848  
 1849-1850  
 1851-1852  
 1853-1854  
 1855-1856  
 1857-1858  
 1859-1860  
 1861-1862  
 1863-1864  
 1865-1866  
 1867-1868  
 1869-1870  
 1871-1872  
 1873-1874  
 1875-1876  
 1877-1878  
 1879-1880  
 1881-1882  
 1883-1884  
 1885-1886  
 1887-1888  
 1889-1890  
 1891-1892  
 1893-1894  
 1895-1896  
 1897-1898  
 1899-1900





B. Davis  
1942

Catalog - Mexico

B. Davis  
1939

Catalog

The Bowl, Guadalupe Mts., Calhoun Co., Tex. June 10

- 3345 ♂ Eutamias (chipmunk) 211-97-32-18  
3346 ♂ Steller jay  
3347 ♂ Violet-green Swallow  
3348 ♀ Eutamias 162 43 - 31-17  
Junell  
3349 ♂ Reithrodontomys. 140-72-16-13  
3350 ♂ Peromyscus. 180-90-22-20  
3351 ♀ Eutamias 222-95-33-20  
3352 ♂ Piranga  
3353 ♂ "  
3354 Junco  
3355 ♂ Audubon Warbler  
3356 Slender-billed Nuthatch  
3357 Mountain Chickadee  
June 12

- 3358 ♀ Pygmy Nuthatch.  
3359 ♂ Bluebird.  
3360 ♂ Warbling Vireo  
3361 ♂ Junco  
3362 ♀ Audubon Warbler  
3363 ♀ Blackheaded Grosbeak  
3364 ♂ Wood Pewee  
3365 ♂ Slender-billed Nuthatch

June 13

- 3366 ♀ Microtus 137-28-18  
3367 ♀ " 111-25-18  
3368 ♂ Vireo





*[Faint, illegible handwriting, likely bleed-through from the reverse side of the page.]*





B. Davis  
1942

Catalog - Mexico

W. B. Davis  
1937

Catalog

The Bowl, Guadalupe Mts., Culberson Co., Texas.

3369♀ Chipping Sparrow

3370♀ Western Tanager

Pine Springs, Guadalupe Mts., Culberson Co., Texas, June 13

3371 Phrynosoma

The Bowl, Guadalupe Mts., Culberson Co., Texas, June 14

3372♂ spotted Towhee

3373? ♀ Red-backed Junco

3374♂ Olive-sided Flycatcher

3375♂ Black-headed Grosbeak

3376♂ Orange-crowned Warbler

3377♂ " " "

3378♂ Grace's Warbler

Burned Cabin, McKittrick Canyon, Guadalupe Mts.,  
Culberson Co., Texas. June 12.

3379♂ Conepatus

605-238-70-27

Bear Canyon, Guadalupe Mts., Culberson Co., Texas, June 21

3380 Blue-gray Gnatcatcher

3381 Rock Wren.

McKittrick Canyon, 6000 ft., Guadalupe Mts., Culberson  
Co., Texas, June 25

3382♂ West. Wood Pewee

3383♀ " " "

3384♀ " " "

3385♀ " " "

3386♀ Plumbeous Vireo (nest 3 fresh eggs; ♂ now incubating)

3387♀ West. Flycatcher

3388 Thamnophis



Catalog

The first Goodbye to the Ladies

1798

1799

The first Goodbye to the Ladies

1800

The first Goodbye to the Ladies

1801

1802

1803

1804

1805

1776

1806

The first Goodbye to the Ladies

1807

The first Goodbye to the Ladies

1808

1809

The first Goodbye to the Ladies

1810

1811

1812

1813

1814

1815

1816

1817





B. Davis

1942

Catalog - Mexico

W. B. Davis

1939

Catalog

Mouth McKittrick Canyon, 5000 ft., Guadalupe Mts., Culberson Co., Texas. June 26

3389 ♂ Lizard

3390 ♀ Ammospermophilus 228-71-40-14

3391

~~3391~~ ♀ Lepus californicus 560-130-70-130

McKittrick Canyon, 5300 ft., Guadalupe Mts., Culberson Co., Texas. June 26

3392 ♂ Piranga

3393 Bufo

June 27

McKittrick Canyon, 5300 ft., Guadalupe Mts., Culberson Co., Tex.

+ skel

550-80-210-95

3394 ♀ Odocoileus (foetus from doe E.A. Walker #12)

25 mi. N Van Horn, Culberson Co., Texas. June 30.

skel. only

3395? Golden Eagle. Picked up dead; shot by someone.

13 mi. N Van Horn, Culberson Co., Texas. July 7.

skel. only

3396 ♀ Western Solitary Sandpiper

Alcoholic

Upper sloth Cave, Guadalupe Mts., Hudspeth Co., Texas. July 7.

3397 ♀ Corynorhinus

14 mi. w Junction, Kimble Co., Texas. June 7

3398 Frog.

3399 "

3400 "

3401 "

Pick-up skel.

Fredericksburg, Gillespie Co., Texas. July 11

3402? Mustela frenata



Calculus

Faint, illegible handwriting covering the page, likely bleed-through from the reverse side.



B. Davis  
1942

Catalog - Mexico

W.B. Davis  
1939

Catalog.

28 mi. N Rocksprings, Edwards Co., Texas. July 6

3403 ♂ *Sciurus niger limitis* No meat. -

17½ mi. NE Bryan, Brazos Co., Texas. Aug. 18

3404 ♂ *Sciurus niger*

3405 ♀ *Sciurus carolinensis*

College Station, Brazos Co., Texas. Oct. 14.

3406 ♀ *Cryptotis* 86-18-11

Caught in *Sigmodon* runway

Same loc. Oct. 18

3407 ♂ *Sigmodon hispidus* 233-95-30-17

Same loc. Sept. 18

3408 ♀ Yellow-breasted Chat.

Little Brazos River, 8 mi. W Bryan, Brazos Co., Tex. Oct. 21.

3409 ♂ Coot.

2 mi. E Liberty, Liberty Co., Texas. Nov. 23.

3410 ♂ *Geomys breviceps*

3411 ♂ " "

3412 ♀ " "

Same locality Nov. 24.

3413 ♂ *Geomys breviceps* 237-73-30

3414 ♀ " " 206-65-27

3415 ♀ " " 204-62-25

3416 ♀ " " 187-56-27



October

Dear Mother, I have just received your letter of the 10th and was glad to hear from you.

I am well and hope these few lines will find you the same.

I have not much news to write at present.

My love to all the family and hope to hear from you soon.

Your affectionate son,

John Smith

From the 10th to the 15th

nothing particular happened.

Some fine weather.

Very truly yours,

John Smith

P.S.

I have a letter from Henry G. Jones.

Very truly yours,

John Smith

1850

Very truly yours,

John Smith

1850

1850

1850



B. Davis  
1942

Catalog - Mexico

W.B. Davis  
1939

Catalog

2 mi. E Liberty, Liberty Co., Texas, Nov. 24.

3417♀	Geomys breviceps	208-67-28
3418♀	" "	208-67-26
3419♀	" "	194-52-26
3420♀y.	" "	156-38-25 - Tail broken off

2 mi. NE Bellville, Austin Co., Texas, Nov. 29.

3421♀	Geomys breviceps	209-63-27
3422♀	" "	206-60-27
3423♂	" "	235-70-28

3 mi. SW Victoria, Victoria Co., Texas, Nov. 30.

3424♀	Geomys breviceps	228-66-27
3425♀	" "	227-67-27
3426♀	" "	220-63-25
3427♂	" "	206-58-26

3 mi. E Goliad, Goliad Co., Texas, Nov. 30.

3428♀	Geomys breviceps	203-60-25
3429♂	" "	225-68-29

8 mi. W Goliad, Goliad Co., Texas, Nov. 30

3430	Geomys breviceps	
3431	" "	210-60-27
3432	" "	220-64-27
3433	" "	227-73-29
3434	" "	241-70-29
3435	" "	224-60-27
		220-58-28





*[Faint, illegible handwriting on aged paper, possibly bleed-through from the reverse side. The text is mostly mirrored and difficult to decipher.]*



B. Davis  
1942

Catalog - Mexico

W.B. Davis  
1939

Catalog

1 mi. NE. Hebronville, Jim Hogg Co., Texas. Dec.

3436 ♀ *Geomys personatus*. 257-78-35

3 mi. N Agua Nueva, Jim Hogg Co., Texas. Dec. 1

3437 ♀ *Geomys personatus* 259-85-37

3438 ♂ " " 284-82-37

1 mi. SW Santa Elena, Starr Co., Texas. Dec. 1.

3439 ♀ *Geomys personatus*. 250-78-34

1 mi. E San Perlita, Willacy Co., Texas. Dec. 2.

3440 ♀ *Geomys personatus* 255-83-35

3441 ♀ " " 280-93-34

3442 ♂ " " 282-92-35

3443 ♂ " " 282-85-35

3444 ♂ " " 282-92-33

3445 ♂ Texas Sparrow Destroyed by rats.

16 mi. E San Perlita, Willacy Co., Texas. Dec. 2

3446 ♂ *Geomys personatus*. 296-98-37

10 mi. NW Zapata, Zapata Co., Texas. Dec. 3.

3347 ♀ *Geomys personatus* 259-82-34

3348 ♂ " " 285-89-37

3349 ♂ " " 288-91-37

Same locality. Dec. 4

3350 ♀ *Geomys personatus* 272-85-36

3351 ♂ " " 249-80-34



*[Faint, illegible handwriting, likely bleed-through from the reverse side of the page.]*

... and ...



B. Davis  
1942

Catalog - Mexico

W. Davis  
1939

Catalog.

1 mi. N Moore, Frio Co., Texas. Dec. 4

3352 ♀ *Geomys brevicaeps* 212-68-29

3353 ♀ " " 228-68-29

3354 ♂ " " 253-73-30

Dec.

3455 ♀ *Perognathus hispidus* 170-71-25-11  
(Coll. by R. Peterson)

1940

2 mi. S Bryan, Brazos Co., Texas Feb. 25

skel. only

3456 ♂

Robin

skel. only

3457 ♂

Red-bellied Woodpecker

5 mi. E Kurten, in Grimes Co., Texas. March 10, 1940

3458 ♀ *Glaucomys volans* no embs. 236-98-30-21 wt 113g

Recovered from a 3' snake that was swallowing it; on  
E bank Navasota River. Mammary glands enlarged.

Bryan, Brazos Co., Texas March 15, 1940

skel. only

3459 ♀

Roadrunner

skel. only

3460 ♀

Coot

Galveston Id., 7 mi. SW Galveston, Galveston Co., Tex. Mar. 17

skel. only

3461 ♂

Porpoise. - *Tursiops truncatus*. L - about 12'

Found washed up on the beach. Was  
about 2 wks. old & had strong odor. Looked  
like had been hit by a propeller.

3462 ♀ Herring Gull.



next number 3473



B. Davis  
1942

Catalog - Mexico

W.B. Davis  
1940

Catalog.

11 mi. W Palacios, Matagorda Co., Texas. April 11.

34638 Upland Plover.

Copano Bay, Aransas Co., Texas. April 11.

34648 Wilson plover

34658 Snowy plover

34668 Red-backed Sandpiper.

34678 Oryzomys

221-106-26-14

34688 Louisiana Heron

Country Club Lake, Bryan, Brazos Co., Texas. May 1.

34698 ♀♀. Mallard.

Black Island, La Porte, Harris Co., Texas. May 13.

34708 Seaside Sparrow

34718 " "

5 mi. N Bryan, Brazos Co., Texas June 1.

34728 ♀ Scalopus aquaticus

144-21-17

~~Same locality. July 18~~

~~34738 Scalopus aquaticus~~

~~145-29-17~~



1870

1870

1870

1870

1870

1870

1870

1870

1870

1870

1870

1870

1870

1870

1870

1870

1870

1870

1870

1870



B. Davis  
1942

Catalog - Mexico

W. B. Davis  
1940

Catalog.

2 mi. S Rollinsville, Gilpin Co., Colorado, June 19. 9000ft.

3473♀ *Tamiasciurus* sembs x40 333-130-49-23

9 mi. NW Central City, 11,000 ft., Gilpin Co., Colo. June 20.

3474♂ *Ochotona* 182 - 33-25

3475♂ *Otocoris*

3476♀ "

3477♂ *Anthus*

3478♀ "

3479♂ *Sialis*

June 22 - same locality.

3480♂ *Pharmigan*

4 mi N Nederland, Boulder co., Colo. July 1.

3481♀ *Natali sapsucker*

9 mi. W Golden, Colorado, July 2.

3482♂ *Lewis woodpecker*

3 mi. N Bryan, Brazos Co., Texas, July 18

3483♀ *Scalopus* 145-27-17

1 mi. N Kent, 4000 ft., Culberson Co., Texas. July 26

3484♂ *Perognathus merriami* 100-46-17-5


3485♂ *Tadarida mexicana* 104-37-12-19

3486♀ *Pipistrellus hesperus* 79-32-7-12

3487♀ " " 82-35-7-13

3488♀ " " 78-34-7-13







B. Davis  
1942

Catalog - Mexico

W.B. Davis  
1940

Catalog.

11 mi. N Kent, 4000 ft., Culberson Co., Texas. July 26

3489♀ *Dipodomys spectabilis* 350-205-54-17

3490♂ " " 353-200-54-17

1 mi. N Kent, 4000 ft., Culberson Co., Texas July 26

3491♀ *Pipistrellus hesperus* 85-31-7-13

1 mi. N Kent 4000 ft., Culberson Co., Texas. July 28.

3492 Lark Sparrow

3493 Shrike.

16 mi. SE Van Horn, <sup>4100 ft.</sup> Culberson Co., Tex. July 30.

3494♀ *Myotis*

3495♂ *Dipodomys merriami*

3496♂ " "

3497♀ " "

3498♀ " "

3499♀ " "

3500♀ " "

3501♀ " *Ordii*


3502♀ *Perognathus merriami* 115-55-16-6

3503♂ " " 110-58-17-6

3504 Lizard - *Holbrookia*?

*manus*







B. Davis  
1942

Catalog - Mexico

W.B. Davis  
1940

Catalog.

16 mi. SE Van Horn, 4300ft, Culberson Co., Tex. Aug. 1.

3505 ♂ yg.	<i>Perognathus intermedius</i>	165-93-21-7
3506 ♀	" "	162-80-21-7
3507 ♀	" "	150-79-21
3508 ♂	<i>Peromyscus boglii</i>	175-91-20-17
3509 ♀	<i>Neotoma micropus</i>	330-45-35-27
Same locality & date, 4100ft.		
3510 ♀	<i>Onychomys</i>	148-50-20
3511 ♂	<i>Peromyscus maniculatus</i>	152-60-21-16
3512 ♀	<i>Dipodomys merriami</i>	240-145-37-12

Same locality, 4100ft. Aug. 2.

35130 ♂	<i>Perognathus merriami</i>	119-61-16-6
35140 ♂	" "	116-56-17-6
3515 ♀	" "	113-55-17-6
3516 ♀	" <i>intermedius</i>	168-96-20-7
3517 ♀	" "	170-95-20
3518 ♀	<i>Peromyscus boglii</i>	181-98-20-19

4 mi. E El Paso, El Paso Co., Tex. Aug 3.

3519 ♀	<i>Geomys arenarius</i>	219-72-29
3520 ♀	" "	244-83-30
3521 ♀	" "	244-83-30
3522 ♀	" "	234-81-28
3523 ♂	" "	283-96-30
3524 ♂ ♀	" "	252-81-29



*[Faint, illegible handwriting on aged paper, possibly bleed-through from the reverse side. The text is mirrored and difficult to decipher.]*



B. Davis  
1942

Catalog - Mexico

W. B. Davis  
1940

Catalog.

35 mi. N Van Horn, 3700ft., Culberson Co., Tex. Aug. 9.

3525♂ *Antrozous* 16.5 gr 111-45-10-27-14

25 mi. N Van Horn, 3500ft., Culberson Co., Tex. Aug. 9.

3526♂ *Pipistrellus hesperus* 4.5 gr 75-30-5-10-Tr 4

3527♂ " " 5 gr 79-31-6-10-4

3528♂ Discarded 67-28-6-10-4

3529♂ " " 4.5 gr 70-29-6-10-4

3530♀ " " 5 gr 80-33-6-10-4

3531♂ " " 5 gr 75-29-6-11-4

3532♀ *Perognathus* 13 gr 120-51-20-6

25 mi. N Van Horn, 3500ft., Culberson Co., Tex. Aug 10.

3533♀ *Perognathus merriami* - wt 7.2 gr, 115-50-16-6

College Station, Brazos Co., Texas. Sept. 26

3534♀ *Sigmodon hispidus* Embs 2L 2R x 7mm. 252-110-32-18

Same locality Sept. 28

3535♀ *Cryptotis parva* 78-16-10

College Station, Brazos Co., Texas Oct. 5

3536♂ *Cryptotis parva*. 78-18-10 wt. 4.2 gr.

N end Padre Island, Nueces Co., Texas. Oct. 19.

3537♂ Ruddy Turnstone

3538♀ Knot

3539♂ "

3540♂ Black-bellied Plover



*[Faint, illegible handwriting, likely bleed-through from the reverse side of the page. The text is mirrored and difficult to decipher.]*



B. Davis  
1942

Catalog - Mexico

W. Davis  
1940

N end Padre Island, Nueces Co., Texas, Oct. 19.

- 3541♂ Sanderling  
3542♀ Caspian Tern  
3543♀ " "  
3544♂ Gull-billed Tern  
3545♂ Avocet  
3546♂ "

Same locality Oct 20

- 3547♂ *Geomys personatus personatus*, wt 350g. 305-100-41  
3548♀ " " " 293-98-38  
3549♀ " " " (10) 305-98-40  
3550♀ " " " (9) 290-85-40  
3551♀ *Dipodomys compactus* (7) 226-115-36-12  
3552♂ " " (6) 220-115-36-13  
3553♀ *Onychomys l. longipes* (8) 170-56-26-18

Near Kurten, Brazos Co., Texas Oct. 31

- 3554♀ *Urocyon c. floridana* wt. 8½ lb. 945-365-130-70  
stomach filled with fruit seeds.

Bryan, Brazos Co., Texas. Nov. 6.

- 3555♂ *Scalopus* wt. 46 gr. 135-21-18.

1941

College Station, Brazos Co., Texas. March 21, 1941

- 3556♂ Black and white warbler. Found dead on  
A. M. Campus.



Faint, illegible text, possibly bleed-through from the reverse side of the page.

College Station, Texas, March 21, 1911  
Black and white warbler. Found dead on  
No. 17. Campus.



B. Davis  
1942

Catalog - Mexico

1941

W.B. Davis

Catalog

Aransas Refuge, Aransas Co., Texas, March 15

3557♀ *Mephitis mephitis* <sup>Found dead on road.</sup> (no embs.) 622-350-66-25.

3558♂ *Blarina brevicauda* 85-16-12.

Same locality March 16

3559♀ *Reithrodontomys fulvescens intermedius* 149-77-18-13

3560♀ " " " 160-90-19-13

3561♂ " " " 145-80-18-14

3562♂ *Perognathus hispidus hispidus* 190-90-24-11

3563♀ " " " 180-85-25-12

3564♂ " " " 185-85-22-11

3565♂ *Sigmodon hispidus texianus* 240-95-30-18

3566♀ *Peromyscus leucopus texanus* 170-72-21-15

3567♂ " " " 172-75-20-15

3568♂ " " " 170-70-21-15

3569♀ " " " 155-65-21-13

3570♀ *Neotoma micropus micropus* 360-142-42-26

3571♂ *Sciurus niger* 445-210-47-25

Same locality March 29.

3572♂ *Peromyscus leucopus texanus*. 151-64-20-15

2 mi. N Aransas Refuge, Aransas Co., Texas March 29.

3573♀ Gnatcatcher. (Coll. by R. Peterson.)

Aransas Refuge, Aransas Co., Texas, March 30.

3574♂ *Taiomys* 91-32-18-8

3575♂ *Reithrodontomys* 145-73-21-13

3576♂ " 150-80-20-13

3579♀ " 155-81-19-13

3578♀ *Perognathus hispidus* 185-90-24-9

3579♀ " 183-83-25-9



1941  
W. Brown

Catalog

3527 *Thymus latifolius* (Nutt.) S. Wats.   
 3528 *Thymus latifolius*   
 3529 *Thymus latifolius*   
 3530 *Thymus latifolius*   
 3531 *Thymus latifolius*   
 3532 *Thymus latifolius*   
 3533 *Thymus latifolius*   
 3534 *Thymus latifolius*   
 3535 *Thymus latifolius*   
 3536 *Thymus latifolius*   
 3537 *Thymus latifolius*   
 3538 *Thymus latifolius*   
 3539 *Thymus latifolius*   
 3540 *Thymus latifolius*   
 3541 *Thymus latifolius*   
 3542 *Thymus latifolius*   
 3543 *Thymus latifolius*   
 3544 *Thymus latifolius*   
 3545 *Thymus latifolius*   
 3546 *Thymus latifolius*   
 3547 *Thymus latifolius*   
 3548 *Thymus latifolius*   
 3549 *Thymus latifolius*   
 3550 *Thymus latifolius*   
 3551 *Thymus latifolius*   
 3552 *Thymus latifolius*   
 3553 *Thymus latifolius*   
 3554 *Thymus latifolius*   
 3555 *Thymus latifolius*   
 3556 *Thymus latifolius*   
 3557 *Thymus latifolius*   
 3558 *Thymus latifolius*   
 3559 *Thymus latifolius*   
 3560 *Thymus latifolius*   
 3561 *Thymus latifolius*   
 3562 *Thymus latifolius*   
 3563 *Thymus latifolius*   
 3564 *Thymus latifolius*   
 3565 *Thymus latifolius*   
 3566 *Thymus latifolius*   
 3567 *Thymus latifolius*   
 3568 *Thymus latifolius*   
 3569 *Thymus latifolius*   
 3570 *Thymus latifolius*   
 3571 *Thymus latifolius*   
 3572 *Thymus latifolius*   
 3573 *Thymus latifolius*   
 3574 *Thymus latifolius*   
 3575 *Thymus latifolius*   
 3576 *Thymus latifolius*   
 3577 *Thymus latifolius*   
 3578 *Thymus latifolius*   
 3579 *Thymus latifolius*   
 3580 *Thymus latifolius*   
 3581 *Thymus latifolius*   
 3582 *Thymus latifolius*   
 3583 *Thymus latifolius*   
 3584 *Thymus latifolius*   
 3585 *Thymus latifolius*   
 3586 *Thymus latifolius*   
 3587 *Thymus latifolius*   
 3588 *Thymus latifolius*   
 3589 *Thymus latifolius*   
 3590 *Thymus latifolius*   
 3591 *Thymus latifolius*   
 3592 *Thymus latifolius*   
 3593 *Thymus latifolius*   
 3594 *Thymus latifolius*   
 3595 *Thymus latifolius*   
 3596 *Thymus latifolius*   
 3597 *Thymus latifolius*   
 3598 *Thymus latifolius*   
 3599 *Thymus latifolius*   
 3600 *Thymus latifolius*



T. Davis  
1942

Catalog - Mexico

1941  
W. A. Davis

Catalog

17 mi. SE College Station, Brazos Co., April 5.

3580 ♀ Meadowlark

3581 ♂ Pigeon hawk.

Hunt, Kerr Co., Texas. Nov. 30, 1940

3582 ♂ *Odocoileus v. texanus*. 1589-241-374-140. H. ats. 775

A 6 pt. buck, killed on Friedrich's Ranch. Appears to be about a 2 or 3 year old animal.

1 mi. N College Station, Brazos Co., Texas. April 5

3583 ♀ Chen

3584 ♂ "

3585 ♂ "

All three killed by flying into high tension wires. 16 birds killed at one time.

3586 ♀ 9 mi. S Hearne, Robertson Co., Texas. April 7.

↳ Pied-billed Grebe.

Bryan, Brazos Co., April 10

3587 ♀ Purple Martin.

3 mi. E Hye, Blanco Co., Texas. Nov. 30, ~~1940~~

3588 ♂ Screech Owl.

Bryan, Brazos Co., Dec. 8, 1940

3589 ♂ Cooper Hawk?

Ramos Arispe, Coahuila, Mexico. Dec. 28, 1940

3590 ♀ Lark Bunting. Killed by automobile

3591 ♂ " " " " "



Catalog

1870  
 1871  
 1872  
 1873  
 1874  
 1875  
 1876  
 1877  
 1878  
 1879  
 1880  
 1881  
 1882  
 1883  
 1884  
 1885  
 1886  
 1887  
 1888  
 1889  
 1890  
 1891  
 1892  
 1893  
 1894  
 1895  
 1896  
 1897  
 1898  
 1899  
 1900



B. Davis  
1942

Catalog - Mexico

1941  
W. Davis

Catalog

Bryan, Brazos Co., Texas, April. 18.

3592 ♀ Chimney swift.

College Station, Brazos Co., Texas. April 29

3593 ♂ Oven-bird. Picked up dead after storm

3594 ♀ Louisiana Water Thrush " (badly eaten by ants)

3595 ♂ Indigo Bunting "

Bryan, Brazos Co., Texas. May 1, 1941.

3596 ♂ Chimney Swift - Caught by Bobby at school.

College Station, Brazos Co., Texas. May 4.

3597 ♂ Red Start. Picked up dead on campus.

4 mi. S College Station, Brazos Co., Texas. May 4.

3598 ♀ Warbler. Picked up on highway K. Bodman.

College Station, Brazos Co., Texas. May 5.

3599 ♀ Ovenbird Picked up dead on campus.



Index

Catalog

Byron, Thomas Co., Texas, April 18  
Chimney stack.

College Station, Texas Co., Texas, April 22

Swain bird. Tied up about after school  
Lansing later found

College Station

Byron, Thomas Co., Texas, May 1, 1901

Chimney stack - caught by taking it down

College Station, Thomas Co., Texas, May 1

Red start Tied up about on campus

From College Station, Thomas Co., Texas, May 1

Swain bird. Tied up and kept in a box

College Station, Thomas Co., Texas, May 2

Swain bird Tied up about on campus



B. Davis  
1942

Catalog - Mexico

June 2, 1942  
14 <sup>km.</sup> ~~mi.~~ SW Reynosa, 300ft., Tamaulipas, Mex.  
skel. only  
3901 ♂ *Corvus cryptoleucus*

W. B. Davis  
1941.

Mexico Trip.

June 3.

Catalog

June 19, 1941

50 mi. S Nuevo Laredo, in Nuevo Leon

3600 ♀ *Sylvilagus*, 352-30-80-60  
Lactating & with 3 embs. 35 mm.

tch

8 mi. SW Victoria, Victoria Co., Texas,  
June 19

3601. Toads - group of 12.

Rio Ramos, 20 kl. NW Montemorelos,  
Nueva Leon, Mexico, June 19.

tr 6. 10 gr.

3602 ♂ *Carpentera* (woodpecker)

3603 ♂ *Peterillo* (flycatcher)

3604 - Batch of fish.

3605 - *Bufo variceps* - 1 lot of 3.

Same locality. June 20.

3606 ♀ *Carpentera* (woodpecker)

3607 ♂ Red-eyed Vireo

3608 ♂ *Parula* warbler

3609 ♂ Wren

3610 ♂ Pigeon

3611 ♂ Flycatcher

3612 ♂ Goldfinch

3613 ♀ Flycatcher.


Monte Rio Frio, 45 kl. ESE Mexico city,  
Mexico, Mexico. June 25

3614 ♀ *Cratogeomys*, 355-97-48 - wt. 665 gr.

3615 ♂ *Microtus* 121-26-19-12 " 27 gr.

gr  
gr.







B. Davis  
1942

Catalog - Mexico

skel. only <sup>1 km.</sup> 14 ~~mi.~~ SW Reynosa, 300ft., Tamaulipas, Mex. June 2, 1942  
3901 ♂ *Corvus cryptoleucus*

B. Davis  
1941

Mexico trip.

2

June 3.

Catalog.

Monte Rio Frio, 45 KI, E.S.E Mexico City,  
Mexico, Mexico. June 25.


- 3616 Salamander
- 3617 *Gerrhonotus*.
- 3618 *Sceloporus*
- 3619 "
- 3620 "
- 3621 "
- 3622 "
- 3623 "
- 3624 "
- 3625 "
- 3626 "
- 3627 "
- 3628 "
- 3629 "
- 3630 "
- 3631 "
- 3632 "
- 3633 ♀ Creeper
- 3634 ♂ *Vireo*
- 3635 ♂ Nuthatch
- 3636 ♂ small red bird.
- 3637 ♂ small black and Red bird.
- 3638 ♀ *Cratogeomys* 340-92-45 (black) 595 gr.
- 3639 ♀ " 335-93-44 595 gr.

tch

tr 6. 10 gr.

gr  
gr.







B. Davis  
1942

Catalog - Mexico

skel. only <sup>1 km.</sup> 14 ~~mi.~~ SW Reynosa, 300ft., Tamaulipas, Mex. June 2, 1942  
3901 ♂ *Corvus cryptoleucus*

W.B. Davis Mexico Trip.  
1941 Catalog.

3. June 3.

Monte Rio Frio, 45 Km. ESE Mexico City,  
Mexico, Mexico. June 26.

36408	<i>Microtus</i>	- 135-25-20-12	wt 349g.
3641♀	"	135-30-19-12	" 32g.
3642	<i>Sigmodon</i>	179-70-25-15	" 39g.
3643	<i>Peromyscus</i>	192-80-26-20	" 43 "
3644	"	179-88-25-21	39 "
3645	"	167-69-21-19	23 "
3646	"	160-67-21-19	25 "
3647	"	150-62-21-29	20 "
3648♀	<i>Sigmodon</i>	228-80-27-20	107g.
3649♀	"	182-70-26-18	42g.
3650♀	<i>Microtus</i>	136-26-19-12	34g.
3651♂	"	143-28-21-14	37 "
3652♂	<i>Sceloporus</i>		

Same locality. June 27.

3653	<i>Cratogeomys</i>	325-95-43-	414g.
3654	<i>Peromyscus</i>	220-92-27-20	60 "
3655	"	210-91-26-20	45 "
3656	<i>Microtus</i>	130-27-19-12	34 "
3657	"	138-27-20-12	33 "
3658	"	145-27-19-12	38 "
3659	"	137-30-19-12	31 "

3660♀ Creeper

3661♀ small red bird

3662♀ Hammer

3663♂ "

3664♀ "


3665♂ Junco

tch

tr 6. 10g.

gr  
gr.







R. Davis  
1942

Catalog - Mexico

skel. only <sup>10 km</sup> 14 ~~mi~~ SW Reynosa, 300ft., Tamaulipas, Mex. June 2, 1942  
3901 ♂ *Corvus cryptoleucus*

W. R. Davis  
1941

Mexico Trip.  
Catalog

3. June 3.

Monte Rio Frio, 45 km. ESE Mexico City,  
Mexico, Mexico. June 28.

tch

3666 ♂ Hummer

3667 ♂ "

3668 ♂ "

3669 ♂ "

3670 ♂ "

3671 ♂ "

3672 ♂ Hermit Thrush

3673 ♂ Red-backed Junco yg.

3674 ♀ Redstart?

3675 ♂ Sceloporus

3676 "

3677 ♂ Hummer

3678 *Gerrhonotus*

3679 ♀ Flycatcher

3680 ♂ Olive-sided Flycatcher

3681 ♂ Sparrow

3682 ♂ "

3683 ♂ Woodpecker

3684 ♀ "

3685 ♂ Bushtit


3686 ♀ "

3687 ♀ "

Br 6. 10 gr.

gr.  
gr.







B. Davis  
1942

Catalog - Mexico

skel. only <sup>1 km.</sup> ~~14 mi.~~ SW Reynosa, 300ft., Tamaulipas, Mex. June 2, 1942  
3901 ♂ *Corvus cryptoleucus*

W.P. Davis

Mexico trip.

4

June 3.

Monte Rio Frio, 45 Km. ESE Mexico City,  
Mexico, Mexico, June 29.

- 3688 ♀ Hummer
- 3689 ♀ "
- 3690 ♂ Hermit Thrush
- 3691 ♀ Sparrow
- 3692 ♀ "
- 3693 ♂ "
- 3694 ♂ Towhee
- 3695 ♀ "
- 3696 ♂ "
- 3697 sceloporus
- 3698 "
- 3699 "
- 3700 "
- 3701 *Gerrhonotus*.

tr 6. 10gr.

Same locality. June 30

- 3702 *Gerrhonotus*
- 3703 sceloporus
- 3704 "
- 3705 ♀ Sorex 100-22-14


5 km. N Jalapa, Vera Cruz, Mex.

July 2,

3706 ♀ *Sciurus* 490-230-61-27 <sup>wt</sup> 507gr.  
2 embs, 10 mem. suckling?

gr  
gr.







B. Davis  
1942

Catalog - Mexico

June 2, 1942

skel. only <sup>1 km.</sup> ~~14 km.~~ SW Reynosa, 300 ft., Tamaulipas, Mex.  
3901 ♂ *Corvus cryptoleucus*

W B Davis

5 June 3.

1941 Mexico Trip

5 km. N Jalapa, Vera Cruz, Mexico, July 2. tch

3707 ♂ *Desmodus* 75 - 15-18 T.H. 9.  
Spread 375 mm. wt 35 gr.

Same locality July 3.

3708 ♂ *Sciurus* 495-245-61-21 wt 469 gr. 2 r 6. 10 gr.

3709 ♀ *Heterogeomys* 340-80-48 633 gr.

Same locality July 4

3710 ♀ *Opossum* 765-380-62-53 wt 1270 gr.  
CIBCUBCHE No embus; smelting

3711 ♂ *Heterogeomys* 360-90-50 wt 747 gr.

4 kms S,  
Vera Cruz, Vera Cruz, Mex. July 7.

3712 ♀ *Heterogeomys* 310-75-46

3713 ♀ " 315-80-45

3714 ♀ " 257-67-37

Same locality, July 8

3715 ♀ *Heterogeomys* 330-85-48

3716 ♂ " 340-95-49

gr  
gr.



Index

Catalog

Page 1

Page 2

Page 3

Page 4

Page 5

[Faint, illegible text on the right page, possibly bleed-through from the reverse side]



R. Davis  
1942

Catalog - Mexico

skel. only <sup>1 km.</sup> ~~14 mi.~~ SW Reynosa, 300ft., Tamaulipas, Mex. June 2, 1942  
3901 ♂ *Corvus cryptoleucus*

W. Davis Catalog  
1941 Mexico Trip.

6 June 3.

26 Km E Zimapan, Hidalgo, Mexico, July 11.

- |                              |                  |          |
|------------------------------|------------------|----------|
| 3717 ♀ <i>Peromyscus</i>     | 202-110-21-19    | 28.5 gr. |
| 3718 ♂ "                     | 185-105-21-19    | 25 gr.   |
| 3719 ♀ <i>Chaeronycteris</i> | 85-11-12-16 Tr 6 | 17 gr.   |
| 3720 ♂ <i>Sceloporus</i>     |                  |          |

6 mi. S Victoria, at Alicia, Tam. Mex. July 13.


- 3721 ♂ Parrot  
3722 *Cnemidophorus*

- 39 mammals  
50 birds  
16 amphibians  
31 reptiles

136

gr  
gr.







B. Davis  
1942

Catalog - Mexico

skel. only <sup>10 mi.</sup> 14 ~~mi.~~ SW Reynosa, 300ft., Tamaulipas, Mex. June 2, 1942  
3901 ♂ *Corvus cryptoleucus*

W. B. Davis  
1941

Catalog  
Big Bend Trip.

1. June 3.

Mouth Pecos River, 1400ft., Val Verde Co., Texas. July 24. tch

- 3723 ♂ *Perognathus merriami* 108-48-15-5 <sup>wt.</sup> 6.5gr  
 3724 ♂ " " 117-53-16-5 7.5  
 3725 ♂ " " 111-49-17-6 8.0  
 3726 ♂ " " 115-56-16-6 6.5  
 3727 ♀ " " 115-52-16-6 6.5 tr 6. 10gr.  
 3728 Lizard (*Xantusia?*)  
~~3729 Snake. Linton Post up.~~  
 3729 ♂ *Chenidophorus*  
 3730 ♀ *Perognathus* 112-48-15-5 <sup>wt.</sup> 7.5gr

2 mi. E Sanderson, 2775ft., Terrell Co., Texas  
July 25.

- 3731 ♂ *Cratogeomys* 250-73-32. 225 gr  
 3732 ♀ " 267-70-35 254  
 3733 ♀ " 250-70-35 225  
 3734 ♂ " 260-72-35 319  
 3735 Toad (*Pufo punctatus*)  
 3736 *Phrynosoma*

gr  
gr.



Catalog

China

China

China

China

China

China

China

China

China

China

China

China

China

China

China



B. Davis  
1942

Catalog - Mexico

skel. only  
3901 ♂ *Corvus cryptoleucus*  
1 km. SW Reynosa, 300ft., Tamaulipas, Mex. June 2, 1942

W. Davis  
1941

Catalog  
Big Bend Trip.

2 June 3.

2 mi. S Paisano, 5,000 ft., Presidio Co., Texas. July 25.

- 3737 ♀ *Dipodomys ordii* 227-130-36-12 44 gr.
- 3738 ♂ *Perognathus flavus* 93-40-<sup>13</sup>/<sub>8</sub>-5 5 gr.
- 3739 ♀ " " 4 embs x 8 99-43-15-6 8 gr.
- 3740 ♂ " " 110-48-16-6 7.5 gr.
- 3741 ♂ *Reithrodontomys* 112-54-16-11 6.8 gr.

3742 Toad

3743 "

2 or 6. 10 gr.

3744 *Thamnophis*

Same locality. July 26.

- 3745 ♂ *Pipistrellus* 76-31-6-10 Tr. 5. 4.0 gr.
- 3746 ♀ *Perognathus*. 4 embs x 9 108-47-15-6 7.5 gr.
- 3747 ♀ " 5 embs x 14 104-44-15-6 11.5 "
- 3748 ♂ " 118-54-16-7 9.0 "

3749 Toad

3750 "

3751 Tree frog


Same locality. July 28

- 3752 ♂ *Perognathus* 108-47-16-6 9.0 gr.
- 3753 ♀ " 3 embs, x 5 mm, 106-45-14.5-5.5 8.8 "

3754 Toad.

9 gr.







B. Davis  
1942

Catalog - Mexico

skel. only <sup>1 km.</sup> ~~14 mi.~~ SW Reynosa, 300ft., Tamaulipas, Mex. June 2, 1942  
3901 ♂ *Corvus cryptoleucus*

W.B. Davis  
1941

Catalog

3. June 3.

Big Bend Trip

1 mi. N Ft. Davis, 4800ft., Jeff. Davis Co., Texas  
Aug. 8.

- 2 embs x 28 mm.
- 3755 ♀ *Cratogeomys* 270-75-37
- 3756 ♂ " 272-82-40
- 3757 Lizard (*uta?*)
- 3758 ♀ *Thomomys* 186-53-29
- 3759 skink

Chinati Mts., 12 mi. E Ruidosa, 5000ft.,  
Presidio Co., Texas. Aug. 9.

3760 ♀ Band-tailed Pigeon.  
Crop contained acorns.

Chinati Mts., 12 mi. E Ruidosa, 5500ft.,  
Presidio Co., Texas. Aug. 11

- 3761 ♂ *Thomomys* 198-60-28-5
- 3762 ♂ " 190-57-27-5

Chinati Peak, 7700ft., Presidio Co., Texas. Aug. 12.

3763 ♂ *Myotis evotis* 87-35-8-15 TP. 9

Chinati Mts., 12 mi. E Ruidosa, Presidio Co.,  
Texas. Aug. 12.

3764 Toad.

20 mi. S Marfa, Presidio Co., Texas. Aug. 6.

3765 *Phrynosoma*.

3766 "

tch

tr 6. 10gr.

gr.



Catalog

China

China

China

China

1	2	3	4
5	6	7	8
9	10	11	12
13	14	15	16
17	18	19	20
21	22	23	24
25	26	27	28
29	30	31	32
33	34	35	36
37	38	39	40
41	42	43	44
45	46	47	48
49	50	51	52
53	54	55	56
57	58	59	60
61	62	63	64
65	66	67	68
69	70	71	72
73	74	75	76
77	78	79	80
81	82	83	84
85	86	87	88
89	90	91	92
93	94	95	96
97	98	99	100



Ft. Davis  
1942

Catalog - Mexico

skel. only <sup>1 km.</sup> 14 ~~mi.~~ SW Reynosa, 300ft., Tamaulipas, Mex. June 2, 1942  
3901 ♂ *Corvus cryptoleucus*

W.B. Davis  
1941

Catalog  
Big Bend Trip.

4 June 3.

Madera Canyon, 14 mi. NW Ft. Davis, 6000ft.,  
Jeff Davis Co., Texas. August 17, 1941

3767 *Phrynosoma*.

Mammals 27  
Birds 1  
Amphibians 8  
Reptiles  $\frac{9}{45}$

tr 6. 10gr.

Bryan, Brazos Co., Texas. March 5

3768 ♀ *Scalopus*.

141-23-18

2 mi. S Riviera, Kleberg Co., Texas, Nov. 29.

3769 ♀	<i>Perognathus merriami</i>	91-40-14
3770 ♀	"	100-42-14
3771 ♂	"	102-46-14
3772 ♂	"	103-48-14
3773 ♂	"	100-45-16
3774 ♀	"	95-43-14
3775 ♀	"	100-45-15
3776 ♂	"	
3777 ♀	<i>Dipodomys sennetti</i>	96-42-15
3778 ♂	"	220-115-37
	"	220-113-37

gr  
gr.



Catalog

Index

...

...

...

...

...

...



B. Davis  
1942

Catalog - Mexico

skel. only  
3901 ♂ *Corvus cryptoleucus*  
14 <sup>km.</sup> SW Reynosa, 300ft., Tamaulipas, Mex.  
June 2, 1942

W. B. Davis  
1941

Catalog  
Rio Grande Valley.

5. June 3.

2 mi. S Riviera, Kleberg Co., Texas. Nov. 28.

3779 ♀	<i>Baiomys taylori</i>	103-37-15-10
3780 ♀	" "	99-37-14-9
3781 ♂	" "	97-37-14-9
3782 ♀	<i>Reithrodontomys fulvescens</i>	160-86-18-13
3783 ♂	" "	142-77-19-12
3784 ♀	<i>Geomys personatus</i>	275-77-37

Red-Fish Bay, 28 mi. E Raymondville, Willacy Co., Tex. Nov. 29.

3784 ♂	<i>Baiomys taylori</i>	98-37-14-9
3785 ♀	" "	106-43-14-10
3786 ♂	" "	99-36-14-9
3787 ♂	" "	100-39-14-10
3788 ♂	" "	85-22-14-10
3789 ♂	<i>Peromyscus leucopus</i>	170-25-21-16
3790 ♂	" "	157-70-20-16
3791 ♂	<i>Baiomys taylori</i>	100-38-14-10
3792 ♂	" "	98-37-14-10
3793 ♂	<i>Reithrodontomys fulvescens</i>	161-82-19-13
3794 ♂	<i>Baiomys taylori</i>	110-42-14-9
3795 ♀	" "	110-41-13-9

same locality Nov. 30.

3796 ♂	<i>Baiomys taylori</i>	105-40-15-10
3797 ♀	" "	105-41-14-10
3798 ♀	" "	100-35-14-9
3799 ♂	" "	97-37-13-10
3800 ♀	<i>Perognathus hispidus</i>	188-91-26-10
3801 ♂	<i>Dipodomys sennottii</i>	215-110-37-11
3802 ♂	" "	220-112-37-11

gr  
gr



Volume

Catalog

1850  
1851  
1852



B. Davis  
1942

Catalog - Mexico

skel. only  
3901 ♂ *Corvus cryptoleucus*  
14 <sup>km.</sup> SW Reynosa, 300ft., Tamaulipas, MEX. June 2, 1942

W.B. Davis  
1941

Catalog

June 3.

1.5 Sabine Refuge, Cameron Parish, La. Dec. 7

- 3803 ♂ Bluewinged Teal  
3804 ♂ " "  
3805 ♂ " "  
3806 ♂ Green-winged Teal  
3807 ♂ Ruddy Duck.

Mt. Pleasant, Titus Co., Texas. Dec. 4

3808 ♂ Wood Duck (Coll. by H.R. Morell  
and prepared by Harold Alexander.)

Limpia Canyon, 5 mi. E Mt. Livermore, Jeff Davis  
Co., Texas, July 28, 1941

3809? Band-tailed Pigeon.

1942

16 mi. NW Kent, 3675 ft., Culberson Co., Texas. Mar. 7, 1942

3810. ♀ Mt. Plover, ovaries enlarged, molting on head &  
neck

11 mi. NW Kent, 3775 ft., Culberson Co., Tex. Mar. 7, 1942

3811 ♂ skrike

32 mi. NW Kent, 4400 ft., " " "

3812 ♀ Mt. Bluebird

18 mi. NW Kent, 3775 ft. " " "

3813 ♀ Meadowlark

11 mi. W Balmorhea, 1 1/2 Jeff Davis Co. 2800 ft. Texas "

3814 ♂ Lark Bunting

gr  
gr.



Catalog

Index

17  
in part

18

19

20

21

22

23

24

25

26

27

28



B. Davis  
1942

Catalog - Mexico

June 2, 1942  
14<sup>km</sup> SW Reynosa, 300ft., Tamaulipas, Mex.  
skel. only 3901 ♂ *Corvus cryptoleucus*

B. Davis  
1942

Catalog (cont)

7 June 3.

Culberson Co. Trip. March 7 -  
4400ft.

34 mi. NW Kent, Culberson Co., Texas.

- 3815 Shrike  
3816 Crissal Thrasher  
3817 Bewick wren  
3818 Cactus woodpecker  
3819 Gr. tailed Towhee  
3820 " "  
3821 Brown towhee  
3822 White-Cr. Sparrow  
3823 " "  
3824 " "  
3825 Blue bird  
3826 Curve-billed Thrasher  
3827 Brown Towhee  
3828 Verdin  
3829 Sage Thrasher  
3830 Chipping Sparrow  
same locality March 8  
3831 Crissal Thrasher  
3832 Cactus wren  
3833 " "  
3834 Spotted Towhee  
3835 Sage Thrasher  
3836 Junco  
3837 Siskin

tr 6. 10 gr.

gr  
gr.



Catalog

Index

100

100

100



B. Davis

1942

Catalog - Mexico

skel. only <sup>1 km</sup> 14 ~~mi~~ SW Reynosa, 300ft., Tamaulipas, Mex. June 2, 1942  
3901 ♂ *Corvus cryptoleucus*

W J Davis

1942

Catalog.

8.

June 3.

- 3838 wren (Bewick)
- 3839 Cactus Woodpecker
- 3840 *Peromyscus*

Grassland 65 mi. NW Kent, March 8.

3841 Sparrow

9K Ranch, Delaware Riv, Culberson Co  
Mar. 8.

2 or 6. 10 gr.

3842 Say Phoebe

3843 Killdeer

same locality Mar 10.

3844 Lincoln Sparrow

3845 Song Sparrow

3846 Kinglet

3847 Say Phoebe

3848 " "

3849 Pipit

3850 "

3851 "

3852 Rock wren

3853 Cactus Woodpecker

3854 Flicker

3855 Scaled Quail.

3856 Green-tailed Towhee

3857 Black Phoebe

3858 Green-winged Teal

9 gr.



17

Catalog

[Faint, illegible text on a large, aged page, possibly bleed-through or ghosting from the reverse side.]



W. Davis  
1942

Catalog - Mexico

skel. only <sup>14 km.</sup> SW Reynosa, 300ft., Tamaulipas, Mex. June 2, 1942  
3901 ♂ *Corvus cryptoleucus*

W. Davis Catalog 9.  
1942

June 3.

Bell Co., 7 mi. NE Pine Spring, 4900 ft.,  
Culberson Co., Texas. Mar. "

- 3859 ♂ *Pyrrhuloxia*
- 3860 ? "
- 3861 ♂ Spotted Towhee
- 3862 ♀ " "
- 3863 ♀ Junco
- 3864 ♀ Flicker
- 3865 ♀ Jay
- 3866 ♀ "
- 3867 "
- 3868 Robin
- 3869 "
- 3870 Thrush

tch

tr 6. 10 gr.

Bear Canyon, Guadalupe Mts., 6400 ft.,  
Culberson Co., Texas. March 12.

- 3871 Bush-tit
- 3872 "

The Bowl, Guadalupe Mts., 8200 ft., Culberson  
Co., Texas. March 12.

- 3873 Red-backed Junco
- 3874 " "
- 3875 Creeper
- 3876 Mt. Chickadee
- 3877 "

gr  
gr.



1840

Catalog

1840  
1841  
1842  
1843  
1844  
1845  
1846  
1847  
1848  
1849  
1850



W.B. Davis  
1942

Catalog - Mexico

skel. only <sup>10 mi.</sup> ~~14 mi.~~ SW Reynosa, 300ft., Tamaulipas, Mex. June 2, 1942  
3901 ♂ *Corvus cryptoleucus*

W.B. Davis  
1942

Catalog

10

June 3.

Salt Lake, 25 mi. N Van Horn, 3500 ft.,  
Culberson Co., Texas, Mar. 13,

tch

- 3878 Shrike
- 3879 Green-tailed Towhee
- 3880 ♀ Redwing
- 3881 Song Sparrow
- 3882 " "
- 3883 " "
- 3884 Field Sparrow
- 3885 Bewick Wren
- 3886 Kinglet

tr 6. 10 gr.

10 mi. W Sanderson, 3200ft., Terrell Co., Tex.  
March 14.

- 3887 Verdin
- 3888 "
- 3889 Amphispiza
- 3890 Spizella
- 3891 Aimophila
- 3892 Pipilo fuscus
- 3893 " "
- 3894 Turdus
- 3895 Pyrrhuloxia
- 3896 Aimophila
- 3897 Amphispiza
- 3898 Green-tailed Towhee
- 3899 Rock Wren

gr  
gr.



♂ mole 168-20-19  
Testes 12x7mm



B. Davis  
1942

Catalog - Mexico

skel. only  
3901 ♂ *Corvus cryptoleucus*  
14<sup>km</sup> SW Reynosa, 300ft., Tamaulipas, Mex. June 2, 1942

1942.  
W. B. Davis

Catalog.

11. June 3.

College Station, Brazos Co., Texas. Apr. 20.

3900 ♂ *Scalopus* - 168-20-19  
Testes 12 x 7 mm.

tch


tr 6. 10 gr.

gr.  
gr.



Catalog

Index



*[Faint, illegible handwritten text visible through the paper from the reverse side]*



W. B. Davis  
1942

Catalog - Mexico

skel. only <sup>1 km.</sup> 14 ~~mi.~~ SW Reynosa, 300ft., Tamaulipas, Mex. June 2, 1942  
3901 ♂ Corvus cryptoleucus

W. B. Davis  
1942.

Mexican Trip

June 3.

14 ~~mi.~~ SW Reynosa, 300ft., Tamaulipas.  
3901 Corvus cryptoleucus.  
skel. only.

tch

gr 6. 10gr.

gr  
gr.



1842

Catalog

... ..  
... ..  
... ..



B. Davis  
1942

Catalog - Mexico

skel. only <sup>14 km</sup> SW Reynosa, 300ft., Tamaulipas, Mex. June 2, 1942  
3901 ♂ *Corvus cryptoleucus*

<sup>1000ft.</sup>  
Rio Ramos, <sup>20 km</sup> NW Montemorelos, N.L. June 3.

- 3902 ♂ *Tityra*  
3903 ♀ *Columba fasciata*  
3904 ♀ *Platysoris agalaeiae* - brood patch  
3905 ♀ Texas Kingfisher 37.5g  
3906 ♂ *Sayornis nigricans* 19.1g.  
3907 ♂ *Piranga* 30.0g.

Same locality - June 4

3908 ♀ *Nycticeius* 95-36-8-11 Tr 6. 10gr.

Same locality - June 5

- 3909 ♂ Pygmy owl - 66.0 gr.  
3910 ♂ Bobwhite - 152.0 gr  
3911 ♂ Varied Bunting - 12.3 gr.  
3912 ♂ Ground dove - 43.0 gr.  
3913 ♂ Titmouse - 16.0 gr.  
3914 ♀ *Nycticeius* - 9.6 gr.

Same locality - June 6

- 3914 *Myiarchus mexicanus* ~~*cinerascens*~~ - 35.3 gr  
3915 ♂ *Platysoris agalaeiae* - 33.4  
3916 Wood Pewee *Myiochanes* - 13.3  
3917 *Icterus cucullatus* - 25.3  
3918 " (audubon) 43.4  
3919 ♂ *Amphispiza* 21.3  
3920 ♀ *Nycticeius* 97-38-7-12-Tr. 6. 9.5gr  
3920 ♀ " 97-37-8-12 Tr. 5.5 9.5gr.



Catalog - Mexico

June 1992

1992 June 1992

1992 June 1992

1992 June 1992

1992 June 1992

1992 June 1992

1992 June 1992

1992 June 1992

1992 June 1992

1992 June 1992

1992 June 1992

1992 June 1992

1992 June 1992

1992 June 1992

1992 June 1992

1992 June 1992

1992 June 1992

1992 June 1992

1992 June 1992

1992 June 1992

1992 June 1992

1992 June 1992

1992 June 1992

1992 June 1992

1992 June 1992



W.B. Davis  
1942

Catalog - Mexico

2.

Rio Rames, 1000ft., 20 km. N.W. Montemorelos,  
Nueva Leon, June 7.

3922 ♂	Piranga	35.0 gr.
3923 ♂	Blue Grosbeak	27.0 gr.
3924 ♂	Mexican Goldfinch	8.0 gr.
3925 ♂	Sciurus alleni	440-200-60-30 420 gr.
skel. only 3926 ♂	Texas Sparrow.	22.5 gr.
skel. only 3936 ♀	Platysoris agalaeiae	35.0 gr.

Same locality June 8

3937 ♂	Audubon Oriole	48 gr.
3938 ♂	to Icteria virens	26.0 gr.
3939 ♂	<del>Pieterus melanocephala</del> Becard	37.5 gr.
3940 ♂	Audubon Oriole	49.0 gr.
3941 ♀	White-fronted dove.	178.0 gr.
3942 ♀	Ground Dove	42.0 gr.
3943 ♀	Blue grosbeak	
3944 ♀	Black Phoebe	
3945 ♂	Mexican Goldfinch	

Same locality June 10

3946 ?	Cormorant.	684.0 gr.
--------	------------	-----------

Same locality <sup>June</sup> July 12

3947 ♂	Sennett Oriole	23.0 gr.
3948 ♀	" "	24.5 gr.

Same locality June 13

3949 ?	Basileuterus - Rufous-capped warbler	10.5
--------	--------------------------------------	------



Catalog - Mexico

- 3197 ♂ *Phrynosoma munita* - Same locality June 12
- 3198 ♀ " " " " " "
- 3199 ♂ *Sceloporus orizabae* - Same locality June 12
- 3200 ♀ " " " " " "
- 3201 ♀ *Sceloporus orizabae* - Same locality June 12
- 3202 ♀ " " " " " "
- 3203 ♀ *Sceloporus orizabae* - Same locality June 12
- 3204 ♀ " " " " " "
- 3205 ♀ *Sceloporus orizabae* - Same locality June 12
- 3206 ♀ " " " " " "
- 3207 ♀ *Sceloporus orizabae* - Same locality June 12
- 3208 ♀ " " " " " "
- 3209 ♀ *Sceloporus orizabae* - Same locality June 12
- 3210 ♀ " " " " " "
- 3211 ♀ *Sceloporus orizabae* - Same locality June 12
- 3212 ♀ " " " " " "
- 3213 ♀ *Sceloporus orizabae* - Same locality June 12
- 3214 ♀ " " " " " "
- 3215 ♀ *Sceloporus orizabae* - Same locality June 12
- 3216 ♀ " " " " " "
- 3217 ♀ *Sceloporus orizabae* - Same locality June 12
- 3218 ♀ " " " " " "
- 3219 ♀ *Sceloporus orizabae* - Same locality June 12
- 3220 ♀ " " " " " "
- 3221 ♀ *Sceloporus orizabae* - Same locality June 12
- 3222 ♀ " " " " " "
- 3223 ♀ *Sceloporus orizabae* - Same locality June 12
- 3224 ♀ " " " " " "
- 3225 ♀ *Sceloporus orizabae* - Same locality June 12
- 3226 ♀ " " " " " "
- 3227 ♀ *Sceloporus orizabae* - Same locality June 12
- 3228 ♀ " " " " " "
- 3229 ♀ *Sceloporus orizabae* - Same locality June 12
- 3230 ♀ " " " " " "
- 3231 ♀ *Sceloporus orizabae* - Same locality June 12
- 3232 ♀ " " " " " "
- 3233 ♀ *Sceloporus orizabae* - Same locality June 12
- 3234 ♀ " " " " " "
- 3235 ♀ *Sceloporus orizabae* - Same locality June 12
- 3236 ♀ " " " " " "
- 3237 ♀ *Sceloporus orizabae* - Same locality June 12
- 3238 ♀ " " " " " "
- 3239 ♀ *Sceloporus orizabae* - Same locality June 12
- 3240 ♀ " " " " " "
- 3241 ♀ *Sceloporus orizabae* - Same locality June 12
- 3242 ♀ " " " " " "
- 3243 ♀ *Sceloporus orizabae* - Same locality June 12
- 3244 ♀ " " " " " "
- 3245 ♀ *Sceloporus orizabae* - Same locality June 12
- 3246 ♀ " " " " " "
- 3247 ♀ *Sceloporus orizabae* - Same locality June 12
- 3248 ♀ " " " " " "
- 3249 ♀ *Sceloporus orizabae* - Same locality June 12
- 3250 ♀ " " " " " "



W. B. Davis  
1942

3.

Catalog - Mexico

Rio Camoqs, 1000ft., 15km NW Montemorelos,  
Nueva Leon, June 13.

3950 ♀ *Aratinga holochlora* 156.6 g

Rio Ramos, 1000ft., 20km. N.W. Montemorelos,  
Nueva Leon, June 15.

3951 ♂ *Carolina Wren.* 17.5 g.

3952 ♀ *Piranga flava* 35.0 g

3953 ♀ *Richmondia cardinalis* 37.5

Same locality - June 16

3954 ♂ *Texas Sparrow* - 23.5 gr

3955 ? yg *Bluegray Gnatcatcher* 5.5 gr.

3956 ♀ *Cactus Woodpecker* 30.7 gr.

3957 ♂ *Tanager* 32.5 gr.

3958 ♂ *Inca Dove* 52.0 gr.

3959 ♂ *Mexican Becard* 35.8 gr

Same locality

3960 ♂ *Texas Sparrow* 18.3 gr.

<sup>8</sup> mi. S Victoria, Tamaulipas, June 20.

3961 ♂ *Corvus mexicanus* 262.0 gr.

Colonia Mirador, Tamaulipas, June 20.

3962 ♂ *Corvus mexicanus* 240.5 g

3963 ♀ " " 221.5 g.

Maquayes  
Maquayes, Rio Pilon, Nueva Leon, June 19

3964 ♀ *Antrozous pallidus* - 121-48-12-27 tr 15.







W. H. Davis  
1942.

# Catalog - Mexico

4.

Axtla, 200ft., San Luis Potosi, June 23.

39658 *Streptoprocne zonaris* 107.8g.

10mi. S Victoria, Tamaulipas, June 20.

39669 *Buteo magnirostris* 300 gr.

Axtla, 200ft., San Luis Potosi, June 23

39678 Blue Ground Dove 72.2 gr.

39688 Curved-wing Sabrewing 7.7

39698 Blue-black Grassquit 9.0

10,500ft.,

Monte Rio Frio, 55 Km. SE Mexico City, Mexico.

July 2.

39709 *Reithrodontomys* 151-76-18-14 12.3 gr

39719 " " 195-113-21-17 17.3 gr

39728 *Diglossus* - 7.5 gr.

Same locality, July 3

39738 *Colibri thalassinus* - Mexican Violet-ear 5.5 gr

39748 *Diglossus baritula* Mexican Digloss 8.7 gr

39759 " " " " 9.2 "

39768 im. " " " " 8.4 "

39778 im. " " " " 7.5 "

39788 white-eared Hummer 4.0 "

39799 Broad-tailed " 3.5 "

39808 Mexican House Finch 22.2 "

Same locality, July 4

3981 *Aphelocoma sieberii sieberii* 30.5 g

3982 *Dryobates villosus jardinii* 38.5 g.



Catalog - Mexico

Mexico, 1907, San Luis Potosi, June 23

29152 *Strophopocetes minoris* 100 gr

10 mi S Victoria, Tomopos, June 20

29153 *Buteo magnirostris* 500 gr

Mexico, 1907, San Luis Potosi, June 23

29154 Blue Ground Dove 75 gr

29155 Chestnut-winged Cuckoo 75 gr

29156 Blue-black Grosbeak 90 gr

1907

Monte Rio Rio, San Luis Potosi, Mexico

July 2

29157 *Chlorophanes* 121-10-18-17 12.5 gr

29158 " " 125-10-17-17 12.5 gr

29159 *Diplosis* 75 gr

Same locality, July 4

29160 *Cathartes aura* - Mexican Vireo 25 gr

29161 *Diplosis* - Mexican Diplosis 75 gr

29162 " " 75 gr

29163 " " 75 gr

29164 " " 75 gr

29165 *Chlorophanes* 75 gr

29166 *Buteo* 75 gr

29167 Mexican House Finch 22.5 gr

Same locality, July 4

29168 *Diplosis* 75 gr

29169 *Diplosis* 75 gr



W. B. Lewis  
1942,

Catalog.-Mexico

5

8 km. N. San Pauto Pablo, 8700ft., Tlaxcala, July 5.

- 3983♂ *Pipilo fuscus potosinus* 49.0 g.  
3984♀ " " "  
3985♂ " " "  
3986♂ *Carpodacus mexicanus mexicanus* 23.0 g.  
3987♂ *Zedymeles melanocephala* 50.6 g.

Monte Rio Frio, 10,500ft., 55km ESE Mexico City, Mex.

July 7.

- 3988♀ *Dryobates* 35.5 gr.  
3989♂ Bush tit 5.5 gr.  
3990♂ Redstart. Testes 0 8.5 "

35km E Mexico City, 9,000ft., Mexico, Mex. July 8

- 3991♀ im. Mourning dove ovary minute 90.5 gr.

55km ESE Mexico City, 11,000ft., Mexico, Mex. July 10

- 3992♂ *White-throated Swift* Testes 5x2 42.7 g.  
alcoholic  
3993?? *Sorex vagrans orizabae* 92-35-12.  
3994♂ *Sitta pygmaea (albino)* 10.4 g  
3995♂ " " " 10.4 g  
3996♂ " " " 10.4 g

4 km. SE Amecameca, 8300ft., Mexico, Mex. July 12.

- 3997 *Eugenes fulgens (Rivoli Hummer)* 8.3 g.  
3998 *Colibri thalassinus (violet-ear)* 5.5 g.  
3999 *Cyanolaemus clemenciae (Blue-throat)* 8.8 g.  
4000 *Saucerottia beryllina (Berylline Hummer)* 5.0 g.



Chlorophanes

- 3975 *Chlorophanes* (Blue-throat) 8.9
- 3976 *Chlorophanes* (Blue-throat) 8.9
- 3977 *Chlorophanes* (Blue-throat) 8.9
- 3978 *Chlorophanes* (Blue-throat) 8.9
- 3979 *Chlorophanes* (Blue-throat) 8.9
- 3980 *Chlorophanes* (Blue-throat) 8.9
- 3981 *Chlorophanes* (Blue-throat) 8.9
- 3982 *Chlorophanes* (Blue-throat) 8.9
- 3983 *Chlorophanes* (Blue-throat) 8.9
- 3984 *Chlorophanes* (Blue-throat) 8.9
- 3985 *Chlorophanes* (Blue-throat) 8.9
- 3986 *Chlorophanes* (Blue-throat) 8.9
- 3987 *Chlorophanes* (Blue-throat) 8.9
- 3988 *Chlorophanes* (Blue-throat) 8.9
- 3989 *Chlorophanes* (Blue-throat) 8.9
- 3990 *Chlorophanes* (Blue-throat) 8.9
- 3991 *Chlorophanes* (Blue-throat) 8.9
- 3992 *Chlorophanes* (Blue-throat) 8.9
- 3993 *Chlorophanes* (Blue-throat) 8.9
- 3994 *Chlorophanes* (Blue-throat) 8.9
- 3995 *Chlorophanes* (Blue-throat) 8.9
- 3996 *Chlorophanes* (Blue-throat) 8.9
- 3997 *Chlorophanes* (Blue-throat) 8.9
- 3998 *Chlorophanes* (Blue-throat) 8.9
- 3999 *Chlorophanes* (Blue-throat) 8.9
- 4000 *Chlorophanes* (Blue-throat) 8.9

4 km. SE Amecameca, 2800 ft. Mexico, Mex. July 10



W. B. Davis  
1942.

Catalog - Mexico.

6.

Rio Emperador, 8700 ft., Puebla, Mex. July 13.

- 4001 ♀ *Cinclus m. mexicanus* 55.6 g.  
4002 *Petrochelidon lunifrons* 19.5 g  
4003 " " 19.0 g  
4004 *Sayornis nigricans* 20.5 g

86 km SE Mexico City, N slope Popocatepetl,  
13,500 ft., Mexico, Mexico. July 19.

- 4005 ♂ *Loxia curvirostra* 37.9 g.

Rio Otlati, 8,700 ft., Puebla, Mex. July 19.

- 4006 ♀ *Ptilogonys c. cinereus* - 30.0 g.

Same locality July 20

- 4007 ♂ *Sorex* 107-48-14-9 5.5 g.

13 km. NE Tlaxcala, 8,000 ft., Tlaxcala, July 20

- 4008 ♂ ~~Ptil~~ *Ptilogonys c. cinereus*

- 4009 ♂ " " Tanager?

10 km. NW San Martin, 8300 ft., Puebla, July 21.

- 4010 ♂ *Pipilo fuscus* 47.5 g

Rio Emperador, 8700 ft., Puebla, July 21

- skel. only  
4011 ♂ *Ptilogonys c. cinereus* 38.0 g.

Rio Otlati, 8700 ft., Puebla, July 21

- 4012 ♀ *Neotoma torquata* 355-137-35-28 168.0 g

Same locality. July 22

- 4013 ♀ *Zainadura macroura* 123.3 g



Catalogo - Mexico

1911

1909 *Chalcidius mexicanus* ...  
1908 *Tetradelpha* ...  
1907 *Chalcidius* ...  
1906 *Chalcidius* ...

1905 *Chalcidius* ...  
1904 *Chalcidius* ...  
1903 *Chalcidius* ...

1902 *Chalcidius* ...  
1901 *Chalcidius* ...

1900 *Chalcidius* ...  
1899 *Chalcidius* ...

1898 *Chalcidius* ...  
1897 *Chalcidius* ...

1896 *Chalcidius* ...  
1895 *Chalcidius* ...

1894 *Chalcidius* ...  
1893 *Chalcidius* ...

1892 *Chalcidius* ...  
1891 *Chalcidius* ...

1890 *Chalcidius* ...  
1889 *Chalcidius* ...



W.B. Davis  
1942.

7.

## Catalog - Mexico

86 Km. SE Mexico City, N slope Mt.

Popocateptl, 13,500 ft., Mexico, Mex. July 22.

4014 ♂ *Cratogeomys merriami* 345-95-43 608.5g.

4015 ♂ " " 372-102-48 716.0g

Rio Otlati, 8,700 ft., Puebla, Mex. July 23.

4016 ♂ *Cinclus mexicanus* 56.4

10 Km. w Chalchicomula, 8300ft., Puebl, Aug. 8.

4017 ♂ *Dipodomys perotensis* 272-172-41-13 57.5g.

4 Km N San Salvador del Seco, 8000ft., Puebl. Aug. 6

4018 ♂ *Citellus perotensis* 285-75-39-8 <sup>278.5g.</sup> ~~Aug. 6~~

Laguna de las Minas, 8000ft., Puebla. Aug. 8.

4019 ♀ *Citellus perotensis* 265-72-37-9 179.5g.







W.B. Davis  
1942.

Catalog - MEXICO

8.

Rio Otlati, 8700ft., Puebla, Mexico, July 28.

4020♀ Trogon 71.5g.

Lago Salido, Km 253 E Mexico City, 8000ft., Puebla.  
July 28

4021♀ *Perognathus flavus* 108-49-15.5-6.5 8.0g.

4022♂ *Microtus mexicanus* 148-35-21-14 34.5g.

4023♂ *Reithrodontomys megalobis* 138-72-17-16 11.5g.

Plan del Rio, 1000 ft., Vera Cruz, July 30

4024♂ small leaf-nosed bat 57-10-17-tr. 7 12.7g.

4025♂ " " 56-10-17-tr 7 12.7g.

alcoholic  
4026?

" "

Cañon del Zapilote, 16 Km from Rio Balsas,  
2100ft., Guerrero. Aug. 4.

4027♀ *Balantiopteryx io* 68-16-10-10 tr 5. 6.0g

14 Km. NE Mexcala, 2100ft., Guerrero. Aug. 4

4028♀ *Balantiopteryx io* 63-16-10-11 tr. 5 5.5g

Rio Xolapa, 14km. S Tierra Colorado, 600 ft.,  
Guerrero. Aug. 4.

4029♂ *Balantiopteryx io* 70-18-10-12 tr 6.

4030♂ " " 69-14-10-12 tr. 6

4031♂ small leaf-nosed bat 62-7-11-11 tr 4 8.0g.

4032♂ *Balantiopteryx io* 65-17-9-11 tr. 4 5.8g

4033♂ " " 65-17-9-12 tr 5 5.3g

4034♂ " " 69-16-9-12 tr 4 6.0g

4035♂ " " 67-17-9-12 tr 5 5.5g

4036♂ " " 69-18-9-12 tr. 5 5.0g



Rio Colorado, San Juan, Mexico

1915

July 22

1915 Rio Colorado, San Juan, Mexico

1915 Rio Colorado, San Juan, Mexico

1915 Rio Colorado, San Juan, Mexico

1915 Rio Colorado, San Juan, Mexico

1915 Rio Colorado, San Juan, Mexico

1915 Rio Colorado, San Juan, Mexico

1915 Rio Colorado, San Juan, Mexico



W. J. Davis  
1942.

9.

Catalog - Mexico.

Laguna de las Minas, 8000ft., Puebla. Aug. 8

4037♂ *Citellus perotensis* 260-67-37-10 187.5g

Rio Otlati, 8700ft., Puebla. Aug. 16.

4038♀ *Reithrodontomys megalotis* 150-75-18-15 11.5g

4039♂ *Neotomaodon alstoni* 207-90-25-21 44.5g

4040♀ " " 205-85-25-20 49.5g

4041♀ " " 220-96-26-20 54.0g

4042♀ " " 230-100-25-20 54.5g

4043♂ *Peromyscus boyleyi* 218-106-25-20 41.0g

4044♂ *Peromyscus difficilis* 224-121-24-23 32.5g

4045♂ " " 218-114-23-23 33.0g

4046♀ " " 237-127-26-25 39.0g

4047♀ " " 238-131-26-25 36.5g

4048 Lot of 15+ reddish salamanders

4049 Large gray salamander with constricted tail

Rto 14 Km N Acapulco, 1,100ft., Guerrero Aug. 3.

4050♀ *Philortyx fasciatus* 151.5g

4051♀ " " 155g

4052♀ " " 167g.

16 Km S Tierra Colorada, 800ft., Guerrero. Aug. 3.

4053♂ *Nyctidromus albicollis nelsoni*. 34.5g. Testes 0

10 Km S Tierra Colorada, 500ft., Guerrero. Aug. 3

4054♂ im. ♀ Magpie Jay. 163gr.



1872

California - Mexico

1872  
 1873  
 1874  
 1875  
 1876  
 1877  
 1878  
 1879  
 1880  
 1881  
 1882  
 1883  
 1884  
 1885  
 1886  
 1887  
 1888  
 1889  
 1890  
 1891  
 1892  
 1893  
 1894  
 1895  
 1896  
 1897  
 1898  
 1899  
 1900

1901  
 1902  
 1903  
 1904  
 1905  
 1906  
 1907  
 1908  
 1909  
 1910  
 1911  
 1912  
 1913  
 1914  
 1915  
 1916  
 1917  
 1918  
 1919  
 1920  
 1921  
 1922  
 1923  
 1924  
 1925  
 1926  
 1927  
 1928  
 1929  
 1930



1943  
W.B. Davis

Catalog.

Smith Point, Chambers Co., Texas. Dec. 10, 1942.

4056♀ *Branta canadensis* 4 lbs. Killed by E.T. Dawson.

13 mi. NW Goliad, Goliad Co., Texas. Dec. 11, 1942

4057♀ im. *Branta canadensis* Killed by W.C. Glazener

Bryan, Brazos Co., Texas. May 15, 1942

4058♀ *Lasiurus b. borealis*, Spr. 284. 103-43-8-13-Tr. 6  
3 embs x 11 mm.; weight, 9.1 gr.

College Station, Brazos Co., Texas, Nov. 23, 1941

4059♂ *Cryptotis p. parva* 82-19-11

Kept in captivity from Nov. 8 to 23.

2 mi. N College Station, Brazos Co., Texas, Feb. 13.

4060♀ *Reithrodontomys fulvescens* 141-77-19-12 wt. 9.7 g.

1 1/4 mi. S Mason, Mason Co., Texas, Feb. 13.

4061♂ Gray Fox, 945-425-125-73. wt. 3,162 g.

4062♀ " 965-390-120-76 wt 3,419 g

Trapped by J. D. Bankston.

Bryan, Brazos Co., Texas. March 1, 1942

4063♂ Lincoln Sparrow

4064♀ Song Sparrow

4065♂ Cedar waxwing

4066♂ Grasshopper Sparrow

4067♂ " "

4068♀ " "



Chilodip.

Smith Fort, Chambers Co, Texas, 1892.  
Bryozoa canadensis

Washburn Co, Col, 1892.  
Bryozoa canadensis

Bryozoa, Texas, 1892.  
Bryozoa, Texas, 1892.

Washburn Co, Col, 1892.  
Bryozoa, Texas, 1892.

Washburn Co, Col, 1892.  
Bryozoa, Texas, 1892.

Washburn Co, Col, 1892.  
Bryozoa, Texas, 1892.

Bryozoa, Texas, 1892.  
Bryozoa, Texas, 1892.

Bryozoa, Texas, 1892.  
Bryozoa, Texas, 1892.

Bryozoa, Texas, 1892.  
Bryozoa, Texas, 1892.



1943  
W. J. Davis

## Catalog

10 mi. N Mason, Mason Co., Texas, Feb. 20.

4069♂ *Spilogale* 410-152-45-29 wt 570g

L. Brockman Ranch, Mason, Mason Co., Tex. Apr. 3.

4070♀ *Spilogale* 330-119-42-25. wt. 314.5g.

Caught by dogs in log. Three uterine scars.

Plan del Rio, 1000 ft., Veracruz. July 30, 1942

4071♂ *Artibeus* 57 — 10-17 Tr. 7. wt 12.7g

4072♂ " 56 — 10-17 Tr. 7 wt. 12.7g.

22 Km. S Tasco, 4,000 ft., Guerrero. Aug. 3, 1942

4073♀ *Mephitis m. macroura*. 625-330-55-30 wt. 734.8g.



July

1. ...  
 2. ...  
 3. ...  
 4. ...  
 5. ...  
 6. ...  
 7. ...  
 8. ...  
 9. ...  
 10. ...  
 11. ...  
 12. ...  
 13. ...  
 14. ...  
 15. ...  
 16. ...  
 17. ...  
 18. ...  
 19. ...  
 20. ...  
 21. ...  
 22. ...  
 23. ...  
 24. ...  
 25. ...  
 26. ...  
 27. ...  
 28. ...  
 29. ...  
 30. ...

31. ...  
 32. ...  
 33. ...  
 34. ...  
 35. ...  
 36. ...  
 37. ...  
 38. ...  
 39. ...  
 40. ...



W. B. Davis  
1944

Catalog - Big Bend.

Sabinal River, 2 mi NW Sabinal, 900 ft.,

Uvalde Co., Texas. April 2.

4074 ♂ *Peromyscus pectoralis* 195-104-23-17 wt. 23.8g

Alcohol 19 mi. NW Sabinal, 1200 ft., Uvalde Co., Tex. Apr. 3

4075-91 *Tadarida mexicana* (lot of 17)

27 mi. N Leakey, 2200 ft., Real Co., Texas. Apr. 3.

skel. only 4092 Armadillo (pick-up)

skel. only 4093 " "

The Basin, Chisos Mts., 5400 ft., Brewster Co.,

Texas, April 5.

4094 ♀ Say Phoebe wt. 19 gr. ovum 1 mm. dia.

Same locality April 6.

4095 ♀ *Sylvilagus robustus* 408-57-100-65

wt. 1233 gr. lactating; 2 uterine scars

The Basin, 6200 ft., Brewster Co., Apr. 6.

4096 ♂ *Pipilo maculatus* wt 39 gr. testes minute

Laguna, 6800 ft., Chisos Mts., Brewster Co., Apr. 6

4097 ♂ Hummer. wt. 3.5 gr. Testes  $2 \times 2 \frac{1}{2}$  mm.

The Basin, Chisos Mts., 5400 ft., Brewster Co., Tex.


Apr. 7.

4098 ♀ Couch's Jay wt 169g ovum one mm. No. O.C.

4099 ♀ " " wt 115g. " " "

4100 ♂ Rock Sparrow wt. 19.5g. Testes  $7 \times 5$  mm







W. A. Davis  
1944

Catalog - Big Bend

The Basin, 5400ft., Chisos Mts., Brewster Co., Tex.

Apr. 7.

4101 ♂ Lloyd Bush-tit. wt. 6.6 gr. Iris brown

4102 ♂ Titmouse wt 18.5 gr.

2 mi. N Solis Ranch, Big Bend Park, 1900ft.,

Brewster Co., Texas, April. 9.

4103 ♀ White-crowned Sparrow wt. 25g.

The Basin, Chisos Mts., 5500ft., Brewster Co., Tex

April 10

4104 ♂ Vireo wt. 12.2 gr. iris brown; testes 2x3 mm

3 mi. N Nugent Peak, 3200ft., Chisos Mts., Brewster Co

Texas. Apr. 11

4105 ♂ Pileolated warbler. wt. 8.1 gr. testes =

Hot Springs, 1900ft., Brewster Co., Tex. Apr. 11

4106 ♂ Vireo wt. 7.9 gr. testes 3x4 mm.

Green Gulch, 4600ft., Chisos Mts., Brewster Co., Tex. Apr. 12.

4107 ♂ Desert Sparrow wt. 13.2 gr.

Johnson Ranch, Rio Grande, 2100ft., Brewster Co., Tex. Apr. 12

4108 Say Phoebe (nestling) wt. 22.5 gr.

same locality. Apr. 13

4109 ♂ Green-winged teal testes 3x10 mm. wt. 293.5 gr


4110 ♀ " " " ovum minute wt. 244 gr.

4111 ♀ Yellowlegs biggest ovum 3 mm. wt. 191 gr.

4112 ♂ Cooper Tanager. Testes 3x4 mm wt 35.5 gr.

4113 ♀ solitary sandpiper 1g. ovum 1 mm wt. 53.7 gr.







W. B. Davis  
1944

3.

Catalog - Big Bend

Johnson Ranch, Rio Grande, 2100ft.,  
Brewster Co., Texas, Apr. 14.

4114♂ Shoveller, wt. 534.5 gr, testes small

4115♂ Marsh hawk, wt. 337 gr. " "  
Apr. 15 - Same locality

4116♂ Cooper Tanager wt. 36 gr, testes 3x4 mm  
iris brownish grey.

4 mi. S Coopers Store, B.B.N.P. April 17

4117 Red Racer

Johnson's Ranch, Rio Grande, 2100ft. Apr. 19

4118♀ Mephitis 635-310-71-26 wt. 942 gr.  
6 emb. x 28

Same locality, Apr. 20

4119♂ *Dipodomys ordii attenuatus* 235-126-41-11 wt. 50 gr.

4120♂ *Perognathus p. eremicus* 180-97-22-7 17.0 "

4121♀ " " 160-85-22-6 12.5 "

4122♀ " " 166-87-22-7 15.7 "

4123♀ " " 160-90-22-7 12.5 "

4124♂ " " 178-95-23-7 19.7 "

4125♂ " " 170-90-23-7 16.0 "

4126♂ " " 172-97-22-7 15.5 "

4127♂ " " 168-90-23-7 18.0 "

4128♂ " " 184-98-23-7 19.2 "

Cherokee Spring, Pinnacle Mts., 2800ft.,  
Brewster Co., Tex. Apr. 20

4129♀ Scaled Quail largest ova 3mm dia. wt 166 gr.

4130♂ *Sylvilagus robustus* 400-44-96-75 wt 1040 gr.

4131♀ *Citellus interpres* 215-75-36-13 wt 107 gr

4132♀ spizella wt 112.9 gr



Journal of the

Exploration of the

... ..

... ..

... ..

... ..

... ..

July 1890

... ..

Journal of the

... ..

July 1890

... ..

... ..

... ..

... ..

... ..

... ..

... ..

... ..

... ..

... ..

Journal of the

... ..

... ..

... ..



W.B. Davis  
1944

Catalog - Big Bend.

2 mi. E Castolon, 2300ft., Brewster Co., Apr. 21.

4133 ♂ white-winged Dove. <sup>iris orange testes 5x10mm</sup> feet coral red. wt. 182 gm.  
crop filled with fruit of Condalia.

Johnson's Ranch, 2100ft., Brewster Co., Apr. 21.

4134 ♀	Antrozous	120-50-12-28 tr. 14	wt. 16.6 gm
4135 ♀	"	112-45-12-27 " 14	" 14.0
4136 ♀	"	109-42-12-28 " 14	" 12.6
4137 ♀	"	110-46-12-28 " 14	" 12.5

All caught in an adobe house where they roosted at night.

Big Bend Rio Grande, 2000 ft. Apr. 21  
(about 6 mi. E Johnson's Ranch House)

- 4138 ♀	Myotis velifer	101-41-9-14 tr. 8	wt. 6.8 gm
4139 ♀	" "	95-43-9-14 " 8	" 5.7
- 4140 ♀	" "	90-39-9-14 " 8	" 6.0
- 4141 ♂	" "	92-40-10-13-8	" 5.2
- 4142 ♂	" "	100-41-10-14-9	" 6.5

Johnson's Ranch, Rio Grande, 2100ft., Apr. 22

4143 ♀	Avocet (Voufat)	ora 3mm iris brown	wt 413 gm.
skel. only 4144 ♀	" (" ")	"	443 gm

1 mi. E Mule Ear Peaks, 3000ft., Brewster Co., Tex.

4145 ♂ Pileolated warbler testes minute wt. 79 gm. Apr. 23

Johnson's Ranch, 2100ft., Apr. 24 (Creosote area)

4146 ♂	Penognathus nelsoni	160-80-22-7	wt 15.0 gm.
4147 ♀	" "	170-90-22-7	" 16.6 gm
4148 ♀	Dipodomys merriami	243-143-39-13	" 42.5 "
4149 ♀	" "	233-133-38-12	" 40.0 "
4150 ♂	" "	243-146-38-12	" 41.0 "
4151 ♂	" "	246-144-38-12	" 44.5 "
4152 ♂	" "	259-153-39-12	" 46.6 "



California Fish and Game

No.	Date	Locality	Species	Remarks
1152	11-15-1912	San Diego Bay	<i>Sebastes</i>	
1153	11-15-1912	San Diego Bay	<i>Sebastes</i>	
1154	11-15-1912	San Diego Bay	<i>Sebastes</i>	
1155	11-15-1912	San Diego Bay	<i>Sebastes</i>	
1156	11-15-1912	San Diego Bay	<i>Sebastes</i>	
1157	11-15-1912	San Diego Bay	<i>Sebastes</i>	
1158	11-15-1912	San Diego Bay	<i>Sebastes</i>	
1159	11-15-1912	San Diego Bay	<i>Sebastes</i>	
1160	11-15-1912	San Diego Bay	<i>Sebastes</i>	
1161	11-15-1912	San Diego Bay	<i>Sebastes</i>	
1162	11-15-1912	San Diego Bay	<i>Sebastes</i>	
1163	11-15-1912	San Diego Bay	<i>Sebastes</i>	
1164	11-15-1912	San Diego Bay	<i>Sebastes</i>	
1165	11-15-1912	San Diego Bay	<i>Sebastes</i>	
1166	11-15-1912	San Diego Bay	<i>Sebastes</i>	
1167	11-15-1912	San Diego Bay	<i>Sebastes</i>	
1168	11-15-1912	San Diego Bay	<i>Sebastes</i>	
1169	11-15-1912	San Diego Bay	<i>Sebastes</i>	
1170	11-15-1912	San Diego Bay	<i>Sebastes</i>	



W.B. Davis  
1944

Catalog - Big Bend

Mouth Santa Elena Canyon, 2100 ft., Brewster  
Co., Texas. Apr. 25.

4153♂	<i>Tadania mexicana</i>	93-30-9-18 tr. 5.	wt 8.5
4154♂	<i>Dipodomys ordii</i>	237-136-37-13	" 44.0
4155♂	<i>Peromyscus eremicus</i>	170-82-20-15	17.0
4156♂	<i>Peromyscus maniculatus</i>	160-72-22-16	22.0
4157♀	" "	177-78-21-15	22.2
4158♂	<i>Perognathus penicillatus</i>	172-90-22-6	14.2
4159♂	" "	174-95-22-6	17.8
4160♀	" "	186-105-23-6	15.3
4161♀	" "	161-86-22-6	14.0
4162♂	<i>Antrozous</i>		

Nails Ranch, East side Burro Mesa, 3500 ft.,  
Brewster Co., Texas. Apr. 26.

4163♀	<i>Eptesicus fuscus</i>	115-46-11-16 tr. 8	wt. 14.0 gm
4164♀	<i>Pipistrellus hesperus</i>	75-30-6-11 tr. 5	4.3
4165♂	" "	77-30-6-11 tr. 5	3.1
4166♀	<i>Tadania mexicana</i>	93-33-9-18 tr. 3	11.0
4167♂	" "	88-31-9-18 tr. 5	9.6
4168♂	<i>Antrozous</i>	104-35-12-28 tr. 15	13.0
4169♂	<i>Perognathus penicillatus</i>	167-87-22-7	17.5
4170♂	" "	174-94-22-7	17.2
4171♂	" "	178-92-23-7	19.5
4172♂	" "	180-95-22-7	17.0
4173♀	Poor will	2 corp. lutea. molting tail.	41.0 gm.

Apr. 27.  
Blue Cr., Chisos Mts, 4500 ft., Brewster Co., Tex.

4174♀	<i>Citellus interpres</i>	No emb.	220-70-36-11 97 gm.
4175	Thrush.		27.5



Catalog - Big Bend

North Gate From Canyon Road, Brewster

Co. Texas, 1904

- 4153 *Sclerola mexicana* 12-2-04
- 4154 *Dipodomys ordii* 12-2-04
- 4155 *Peromyscus eremicus* 12-2-04
- 4156 *Peromyscus maniculatus* 12-2-04
- 4157 " " 12-2-04
- 4158 *Dipodomys deserti* 12-2-04
- 4159 " " 12-2-04
- 4160 " " 12-2-04
- 4161 *Peromyscus maniculatus* 12-2-04

North Gate, East side of Canyon Road, Brewster

Co. Texas, 1904

- 4162 *Eutamias amoenus* 12-2-04
- 4163 *Peromyscus eremicus* 12-2-04
- 4164 " " 12-2-04
- 4165 *Tamias mexicanus* 12-2-04
- 4166 " " 12-2-04
- 4167 *Peromyscus maniculatus* 12-2-04
- 4168 " " 12-2-04
- 4169 " " 12-2-04
- 4170 " " 12-2-04

Blue St. Chert, The Valley, Brewster

- 4171 *Peromyscus maniculatus* 12-2-04
- 4172 " " 12-2-04



W.B. Davis  
1944

6.

Catalog - Big Bend

Nails Ranch, 3500 ft., E side Burro Mesa,

Brewster Co., Texas, April. 28

4176♀	<i>Eptesicus fuscus</i>	123-46-12-18-27, 8
4177♂	" "	119-48-12-16-8
4178♂	" "	116-41-12-16-218
4179♂	" "	110-42-11-16-628
4180♂	<i>Antrozous pallidus</i>	119-43-12-27 tr 14
4181♂	" "	112-45-12-28 tr 16
4182♂	" "	115-45-14-28 tr 16
skel. only 4183♂	" "	105-43-10-27 tr 12
4184♂	<i>Callipepla squamata</i>	wt. 182 gm

The bats were kept 2 days without food, hence no weights.

Cave on W side <sup>mt.</sup> Emory, Chisos Mts, 7100 ft., Brewster Co.,

Texas, Apr. 30.

4186♂	<i>Corynorhinus rafinesquii</i>	92-42-9-34 tr. 14 wt. 6.8 gm
4187♀	" "	99-46-9-33 tr. 15 7.3 "

The Basin, 5400 ft., Chisos Mts., Brewster Co.,

Texas, May 2.

4188♀	Pileolated warbler	ova minute	wt. 6.7 gm
4189♂	western Flycatcher	testes "	11.7 "
4190♂	Couch Jay	testes 11 x 6 mm.	107.0 "

Same locality. May 3.

4191♀	<i>Peromyscus pectoralis</i>	180-85-23-16	wt. 24.3 gm
-------	------------------------------	--------------	-------------

Bad Juniper Canyon, Chisos Mts., 4500 ft., Brewster Co., Tex. May 3

4192	<i>Vireo huttoni</i>		wt 12.5 gm
4193♂	<i>Icterus parisorum</i>		37.2 "
4194♂	<i>Dryobates scalaris</i>		39.5 "
4195♀	<i>Citellus grammurus</i>	467-120-56-25	728.5 gm



Catalog - July 1891

*[Faint, illegible text, likely bleed-through from the reverse side of the page]*





W. B. Davis  
1944

7.

Catalog - Big Bend

7 mi. SW Dagger Flat, 3000 ft., Big Bend N.P.

Brewster Co., Texas. May 5

4196♂ *Corvus cryptoleucus* testes 10x16mm wt. 547gr.

The Basin, Chisos Mts., 5500 ft., Brewster

Co., Texas. May 5.

4197♂ *Conepatus* 545-220-68-25 wt 1388gr.

Same locality May 6

4198♂ *Sylvilagus robustus* 423-~~48~~<sup>64</sup>95-77 wt 1000gr

Same locality May 7.

4199♂ *Bassariscus astutus* 744-370-68-51 wt. 880gr

Dickey Ranch, S end Dagger Area, B.B.N.P., 3200ft.,

Brewster Co. May 7.

4200♂ *Sylvilagus auduboni*. 310-32-77-62 wt. 534gr.

Same locality. May 8.

4201♂ *Dipodomys merriami* 250-141-38-8 wt. 45.5gr.

4202♀ " " 250-139-38-7 51.3gr.

McKinney Spring, 3100ft., Brewster Co., Tex. May 8.

4203♂ *Holbrookia*

4204♂ *Sceloporus*

4205♂ yg *Cnemidophorus octolineatus*

4206♀ yg " *tessellatus*

4207♂ " "

4208♂ " "

4209♂ *Icterus parisorum* testes 4x6mm wt. 34.5gr.



1911

Catalog - Dry Bones

Jan 24 1897. First 2000 ft. 215-220 ft.

Stratigraphic Co. Texas. 1897.

4175 *Conocorynus* *crispatus* *crispatus* *crispatus*

The Basin Chert, 1897. 215-220 ft.

Co. Texas. 1897.

4175 *Conocorynus* *crispatus* *crispatus* *crispatus*

Some locality 1897.

4175 *Conocorynus* *crispatus* *crispatus* *crispatus*

Some locality 1897.

4175 *Conocorynus* *crispatus* *crispatus* *crispatus*

Some locality 1897.

4175 *Conocorynus* *crispatus* *crispatus* *crispatus*

4175 *Conocorynus* *crispatus* *crispatus* *crispatus*

4175 *Conocorynus* *crispatus* *crispatus* *crispatus*

4175 *Conocorynus* *crispatus* *crispatus* *crispatus*

4175 *Conocorynus* *crispatus* *crispatus* *crispatus*

The Basin Chert, 1897. 215-220 ft.

4175 *Conocorynus* *crispatus* *crispatus* *crispatus*

4175 *Conocorynus* *crispatus* *crispatus* *crispatus*

4175 *Conocorynus* *crispatus* *crispatus* *crispatus*

4175 *Conocorynus* *crispatus* *crispatus* *crispatus*

4175 *Conocorynus* *crispatus* *crispatus* *crispatus*

4175 *Conocorynus* *crispatus* *crispatus* *crispatus*

4175 *Conocorynus* *crispatus* *crispatus* *crispatus*



W. B. Davis  
1944.

Catalog - Big Bend

McKinney Spring, 3100 ft., Brewster Co., Tex. May 9.

- 4210 ♂ *Dipodomys merriami* 238-132-38-11 wt. 89.8 gm  
 4211 ♀ *Perognathus nelsoni* 170-95-21-7 " 14.0 gm  
 4212 ♀ *Sylvilagus auduboni* 871.0 "  
 4213 ♂ *Sceloporus* (uta?)  
 4214 ♂ *Holbrookia*  
 4215 ♀ "  
 4216 ? "  
 4217 ♂ *Cnemidophorus tessellatus*  
 4218 ♀ " "

Same locality May 10.

- 4219 ♂ *Mephitis* 700-377-69-26 wt. 876 gm  
 4220 ♂ *Conopatus* 665-295-65-25 2594 "  
 4221 ♀ *Holbrookia*  
 4222 ♂ *Crotalus*  
 4223 ♂ "  
 4224 ♀ *Buteo swainsoni* wt. 957.5 gm

Tornillo Creek Crossing, 2600 ft., Brewster Co., Tex. May 11

- 4225 ♂ *Cnemidophorus tessellatus*  
 4226 ♀ " "  
 4227 ♂ *Holbrookia*  
 4228 ♀ "  
 4229 ♀ Nighthawk. + 2 egg. wt. 50 gm  
 + ske/ 4230 ♂ *Mephitis* 640-310-67-26 wt. 1140 gm

May 7.  
Green Gulch, 5400 ft., Chisos Mts., Brewster Co., Tex.

- 4231 ♀ Bull snake

Tornillo Cr., 2 mi. S Cuesta Carlota, 2250 ft.,  
Brewster Co., Texas. May 13

- 4232 ♀ *Crotalus atrox*



1911  
Catalog - 1911

- 1911 *Phidippus opifex* ...
- 1912 *Phidippus opifex* ...
- 1913 *Phidippus opifex* ...
- 1914 *Phidippus opifex* ...
- 1915 *Phidippus opifex* ...
- 1916 *Phidippus opifex* ...
- 1917 *Phidippus opifex* ...
- 1918 *Phidippus opifex* ...
- 1919 *Phidippus opifex* ...
- 1920 *Phidippus opifex* ...
- 1921 *Phidippus opifex* ...
- 1922 *Phidippus opifex* ...
- 1923 *Phidippus opifex* ...
- 1924 *Phidippus opifex* ...
- 1925 *Phidippus opifex* ...
- 1926 *Phidippus opifex* ...
- 1927 *Phidippus opifex* ...
- 1928 *Phidippus opifex* ...
- 1929 *Phidippus opifex* ...
- 1930 *Phidippus opifex* ...
- 1931 *Phidippus opifex* ...
- 1932 *Phidippus opifex* ...
- 1933 *Phidippus opifex* ...
- 1934 *Phidippus opifex* ...
- 1935 *Phidippus opifex* ...
- 1936 *Phidippus opifex* ...
- 1937 *Phidippus opifex* ...
- 1938 *Phidippus opifex* ...
- 1939 *Phidippus opifex* ...
- 1940 *Phidippus opifex* ...
- 1941 *Phidippus opifex* ...
- 1942 *Phidippus opifex* ...
- 1943 *Phidippus opifex* ...
- 1944 *Phidippus opifex* ...
- 1945 *Phidippus opifex* ...
- 1946 *Phidippus opifex* ...
- 1947 *Phidippus opifex* ...
- 1948 *Phidippus opifex* ...
- 1949 *Phidippus opifex* ...
- 1950 *Phidippus opifex* ...



W B Davis  
1944

9

Catalog - Big Bend.

Tornillo Cr., 2 mi. S Cuesta Carlota, 2250ft,  
Brewster Co., Texas. May 13.

4233♀ Holbrookia

4234♀ "

4235♀ "

Same locality May 14

4236♀ *Peromyscus eremicus* <sup>3-5mm emb.; lactating.</sup>  
198-101-21-18 wt 27.7 gm.

4237 *Crotalus atrox*

The Basin, Chisos Mts, 5400ft, Brewster Co., Tex. May 14.

4238♂ *Sceloporus*

Same locality. May 15.

4239 yg. *Crotalus atrox* - The one that bit me!

Nend Burro Mesa, 3700ft, Brewster Co. Tex.

June 13.

4240♂ *Cnemidophorus tessellatus*

4241♀ " "

4242♀ " "

4243♂ " *octolineatus*

4244♂ " "

<sup>Mouth</sup>  
Santa Elena Canyon; 2100ft. Brewster Co.

June 13

4245♂ *Holbrookia*

4246 Small snake iris red, pupil round

4247♂ Red racer

4248♀ *Cratogeomys* 2 ut. scars. lact. 275-70-55 wt. 274.3 gm.

4249♂ Vermilion Flycatcher testes 4x6mm. wt. 14.2 gm.



Catalog - Trip Record

Tambling Cr., 2 mi. S. Central Canyon, Brewster Co., Texas, May 13.

4252 Holbrookia

4253 "

4254 "

Same locality May 14

3-20mm; 10-15mm

4255 *Paronychia ornata*

4256 *Crotalus oryx*

The Basin, Chisos Mts., Brewster Co., Texas

4257 *Sceloporus*

Same locality May 15

4258 *Crotalus oryx* - the one that bit me

Wood Butte Mesa, Brewster Co., Texas

June 13

4259 *Cnemidophorus tesselatus*

4260 "

4261 "

4262 *Crotalus*

4263 "

State Game Warden, Brewster Co., Texas

June 13

4264 *Holbrookia*

4265 *Holbrookia* - this red pupil found

4266 *Holbrookia*

4267 *Crotalus* - this one bit me

4268 *Crotalus* - this one bit me



W. B. Davis  
1944

10.

Catalog - Big Bend

Mouth Santa Elena Canyon, 2100 ft.,  
B.B.N.P., Brewster Co., Texas. June 14.

- 4250 ♀ *Cratogeomys*. 277-75-36 wt. 235.0 gr.  
4251 ♂ *Cnemidophorus tessellatus*  
4252 ♂ *Uta*

1 mi. E Burro Spring, Sand Burro Mesa,  
3500 ft., Brewster Co., Texas. June 14.

- 4253 ♂ *Cnemidophorus octolineatus*  
4254 ♂ *Holbrookia*  
4255 ♂ *Uta?*  
4256 ♂ *Sceloporus*  
4257 ♂ "  
4258 ♂ "  
4259 ♀ "  
4260 ♀ "  
4261 ♂ "  
4262 ♀ "

June 15.  
E side Burro Mesa, 4,000 ft., Brewster Co., Tex.

- 4263 ♀ yg. *Citellus spilosoma* 190-62-34-9

June 17  
Mouth Santa Elena Canyon, 2100 ft., Brewster Co., Tex.

- 4264 ♂ *Citellus spilosoma* (caught by J.D. Bankston)

Mule Ear Spring, 3000 ft., Brewster Co., Tex. June 16

- 4265 ♀ yg. *Callispepla s. pallida*

Blue Creek, 4000 ft., Chisos Mts., June 17

- 4266 *Thamnophis*



Catalog - Big Bend

1914

North Bend, El Paso County, Texas  
B.B. K.F. Brewster Co., Texas, June 14

North Bend Spring, Big Bend National Monument,  
Brewster Co., Texas, June 14

*Chamaeleon v. v. v.*

1914

1914

1914

1914

1914

1914

1914

1914

1914

June 14  
5 mile north of Big Bend, Brewster Co., Texas

1914 *Crotalus*

June 14  
North Bend Spring, Big Bend National Monument, Brewster Co., Texas

1914 *Crotalus*

June 14  
The San Spring, Brewster Co., Texas

1914 *Crotalus*

June 14  
Big Bend, Brewster Co., Texas

1914 *Crotalus*



W.B. Davis  
1944

11

Catalog - Big Bend

Nend Burro Mesa, 3300ft., B.B.N.P., Brewster  
Co., Texas. June 14

pick-up.

4267 ♀ *Odocoileus hemionus* - skull only

Chisos Mts., The Basin, 5400 ft., Brewster Co. June 18

4268 ♀ *Sylvilagus robustus*. 433-45-78-80 wt. 1427.3g.

lactating; had borne three young; molting  
extensively on back, sides, breast, but not  
belly

4269 ♂ *Odocoileus v. corminis* 1345-220-448-152  
height at shoulder 797 mm.

Same locality - June 19.

4270 ♀ *Citellus v. couchi*. 480-200-59-24. wt. 752.5g

left eye completely lacking & lids sealed shut  
uterine scars; not lactating.

4271 ♂ *Gerrhonotus infernalis*

4272 ♀ " "

Both taken in *Q. emoryi* on trail to La Laguna

4273 *Eumeces brevilineata*

4274 *Syrhopus*

Both taken at a small seep in The Basin

Casa Grande Spring, 6000 ft., E. Side Basin,  
Chisos Mts., Brewster Co., Tex. June 20.

4275 ♂ *Sceloporus*

4276 ♂ Hummer testes 2x2mm 7.4g

4277 ♂ *Citellus v. couchii* 453-195-59-24 691.0g

Head Pine Canyon, Chisos Mts., 7,000ft. June 20

4278 ♂ *Sceloporus poinsetti*



Catalog - 1914

4278 *Chelone* ...  
 4279 *Chelone* ...  
 4280 *Chelone* ...  
 4281 *Chelone* ...  
 4282 *Chelone* ...  
 4283 *Chelone* ...  
 4284 *Chelone* ...  
 4285 *Chelone* ...  
 4286 *Chelone* ...  
 4287 *Chelone* ...  
 4288 *Chelone* ...  
 4289 *Chelone* ...  
 4290 *Chelone* ...  
 4291 *Chelone* ...  
 4292 *Chelone* ...  
 4293 *Chelone* ...  
 4294 *Chelone* ...  
 4295 *Chelone* ...  
 4296 *Chelone* ...  
 4297 *Chelone* ...  
 4298 *Chelone* ...  
 4299 *Chelone* ...  
 4300 *Chelone* ...



W. B. Davis  
1944.

12.

Catalog - Big Bend.

Head Juniper Canyon, 7,000 ft., Chisos  
Mts., Brewster Co., Tex. June 20.

4279♂ *Sceloporus poinsetti*.

Head Green Gulch, Chisos Mts., 6300ft.,  
Brewster Co., Tex. June 20.

4280♀ *Citellus interpres* 220-75-37-14 96.4g

Upper Pine Canyon, 6000ft., Chisos Mts.,  
Brewster Co., Tex. June 21.

4281♂ *Colima warbler* wt. 9.6g

Feeding in oak grove under yellow pines.

La Laguna, 7000ft., Chisos Mts. June 22

4282♂ slender-billed Nuthatch. Testes 2x3mm  
and bluish black in color.

4283♂ Spotted Towhee.

Cave w side Emory Peak, Chisos Mts. June 22

4284♂ *Leptonycteris nivalis* 80 - 15-16 Tr. 8. WS, 413  
Tongue longer than head; lower lip grooved  
medially for tongue; feces yellow; testes 3x5mm.

Emory Peak, Chisos Mts., June 22.

4285♂ *Sylvilagus robustus* 419-65 -98-66

Cave w side Emory Peak, 7500ft., Chisos Mts. June 22.

4286♀ *Corynorhinus* 98-42-11-35 Tr. 14. U.S. 297

4287♀ " nursing yg. 100-45-10-36 Tr 15 WS 305

4288♀ yg " 86-39-11-35 Tr 12

4289♂ yg " 87-35-10-35 Tr 15

4290♀ yg " 75-230-10-24 Tr 14



W. L. Davis  
1871

Catalog - Big Bend

Head Jasper Canyon, Big Bend, Texas

1871 - 1872

1872 - 1873

Head Green Gulch, Jasper Canyon, Texas

1873 - 1874

1874 - 1875

Upper Pine Canyon, Big Bend, Texas

1875 - 1876

1876 - 1877

Lower Pine Canyon, Big Bend, Texas

1877 - 1878

1878 - 1879

1879 - 1880

1880 - 1881

Cave in side Emory Gap, Big Bend, Texas

1881 - 1882

1882 - 1883

1883 - 1884

Emory Gap, Big Bend, Texas

1884 - 1885

Cave in side Emory Gap, Big Bend, Texas

1885 - 1886

1886 - 1887

1887 - 1888

1888 - 1889

1889 - 1890



W. B. Davis  
1944

Catalog - Big Bend

13

Cave w side Emory Peak, 7500 ft., Chisos Mts. June 23

4291 ♀ *Leptoncyteris nivalis* 85 - 15-15 tr. 8

4292 ♀ " " w.s. 415 86 - 15-16 tr 6

Both were lactating.

4293 ♀ *Sigmodon ochrognathus* 171 - 75 - 24 - 13

4294 ♂ " " 242 102 - 28 - 17

4295 ♀ *Leptoncyteris nivalis* 85 - 16-16 Tr 9, w.s. 423

4296 ♂ " " 75 - 15-15 Tr 7

~~4297 ♂ *Sig*~~

La Laguna, 7000 ft., Chisos Mts., June 24

4297 ♂ *Petomyscus pectoralis* 187-100-21-16

4298 ♂ ~~Lept~~ *Sigmodon ochrognathus*. 258-110-27-18 112.29.

The Basin, 5400 ft., Chisos Mts. June 24

4299 ♀ *Taxidea* 620-90-95-40 wt. 10 3/4 lbs

Trapped by J. D. Bankston

Cave. w side Emory Peak, Chisos Mts. June 23.

4300 ♀ *Corynorhinus* 99-45-10-37-17 7.7 gm

4301 ♀ " 95-42-10-32-14 7.0 "

4302 ♀ " 101-45-10-35-15 7.0 "

4303 ♀ *Leptoncyteris* 78 - 15-15-tr 6. 21.0 "

4304 ♂ " 83 - 17-15 tr 8 24.0 "

4305 ♂ " 83 - 17-15 tr 8 24.0 "

The Basin, 5600 ft., Chisos Mts, June 25.

skull only  
4306 ♂ *Odocoileus v. carminis* - Pick-up.

Rio Grande, 6 mi. E Johnson's Ranch, Brewster Co. Apr. 21.

skeleton  
4307 ♀ *Canis* - Pick up.



Catalog - Big Bend

1917 ♀ *Sympterna schrenckii* 171-72-24-13  
 1917 ♀ " " 171-72-24-13  
 1917 ♀ *Leptocryptus nivalis* 82 - 12-12-77  
 1917 ♀ " " 18 - 12-12-77

1918 ♀ *Sympterna schrenckii* 171-72-24-13  
 1918 ♀ *Leptocryptus nivalis* 82 - 12-12-77  
 1918 ♀ " " 18 - 12-12-77

1919 ♀ *Sympterna schrenckii* 171-72-24-13  
 1919 ♀ " " 171-72-24-13  
 1919 ♀ *Leptocryptus nivalis* 82 - 12-12-77  
 1919 ♀ " " 18 - 12-12-77

1920 ♀ *Sympterna schrenckii* 171-72-24-13  
 1920 ♀ " " 171-72-24-13  
 1920 ♀ *Leptocryptus nivalis* 82 - 12-12-77  
 1920 ♀ " " 18 - 12-12-77



W. R. Davis  
1944

14.

Catalog - Big Bend.

Apr. 30.  
Rio Grande, Boquillas Canyon, Brewster Co.  
skull only  
4308 ♀ yellow catfish wt. 40 lbs.

The Basin, 5600ft., Chisos Mts., June 12.  
4309 ♂ Ring-tail. 790-360-65-50 wt. 3 lbs

Boot Spring, Chisos Mts., 6500ft. June 26  
4310 ♂ Lampornis testes 2 x 2 mm 8.0 gm  
4311 ♂? Balanospheya imm. 51.0 gm  
4312 ♂ Sceloporus poinsettii

Cave w side Emory Peak, 7800ft. June 23.  
4313 ♀ Corynorhinus 102-45-10-33 Tr. 15.  
Died in captivity June 28.

Lozier Canyon, 14 mi. NW Langtry, in  
Terrell Co., June 28  
4314 ♀ Citellus ~~g.~~ variegatus. 495-212-60-23 wt. 982.5 gr.

~~4315~~ 5 mi. W Dryden, Terrell Co., June 28.  
4315 Phrynosoma.

13 mi. NE New Braunfels, Comal Co., Tex. June 30.  
4316 ♀ Sciurus n. limitis 485-220-64-27.  
2 embs x 22 mm J.O.R.

Camp Bullis, Bexar Co., Texas. June 23.  
4317 ♂ Citellus mexicanus 303-108-40-11.

College Station, Brazos Co., Texas. July 7  
4318 ♂ Lasurus borealis 98-43-8-12 tr. 7. ws. 287 wt. 6.5 gm  
4319 ♀ " " 114-47-9-11 Tr. 6. ws 307 10.0 gm.



Geological Notes

The Grand Canyon, Arizona

The main escarpment, Chino Mts. Texas

Fort Spring, Chisos Mts., Texas

Fort Stanton, Chisos Mts., Texas

Cave on side Emory Peak, Texas

Fort Stanton, Chisos Mts., Texas

Terrill Co., Texas

Fort Stanton, Chisos Mts., Texas

Fort Stanton, Chisos Mts., Texas

Fort Stanton, Chisos Mts., Texas

Fort Stanton, Chisos Mts., Texas

Fort Stanton, Chisos Mts., Texas



W. B. Davis  
1944

Catalog.

15.

Smith Bros Ranch, 8 mi. N Marfa, Presidio  
Co., Texas. Oct. 6.

skel. only  
4320♂ *Antilocapra* 1370-120-420-125  
sent in by Dan Kay; had screw worm  
infestation.

skull only  
4321♀ *Antilocapra*.

Illegally killed and confiscated by  
G.F.O.C. and sent in by Dan Kay.

1 mi. SE Cameron, Milam Co., Texas, Oct. 14.

4322♀ *Peromyscus leucopus* <sup>4 ut. scars</sup> 168-72-20.5-15 wt. 24.6g.  
4323♂ " " testes 8x16 mm. 153-65-20-15 22.0g.  
4324♀ *Geomys breviceps* 232-70-30-6 186g.  
4325♀ Carolina Wren (caught in mouse trap) 17.5g.  
4326 yg. Snake  
4327♂ yg. *Sciurus niger*. 440-210-68-23 331.5g.

4 mi. NE San Marcos, Hays Co., Texas. Oct. 28

4328♂ *Reithrodontomys fulvescens* 155-86-20-14 wt. 11.5g.  
lodged Johnson Grass; testes small.

4 mi. W. Kyle, Hays Co., Texas, Oct. 28.

4329♀ *Dasypus* 750-320-100-35 <sup>wt.</sup> <sub>10 gm.</sub>  
4330♂ *Sciurus n. limitis* 465-195-66-26 604 gm.

Same locality, Oct. 29, 1944

4331♂ *Peromyscus* 189-95-22-18- 26.2  
4332♀ " 210-103-24-17 37.8  
4333♀ " 192-96-22-16 33.3  
4334♀ " 194-94-22-16 32.0 gm  
4335♀ " 190-93-22-16 32.0



1944

Catalog

Smith Bros Ranch, San Antonio, Texas

Co. Texas, Oct. 6

1920-150-22-122

sent in by Don Kay; had screw worm

infection

Antilocapra

legally killed and confiscated by

G.F.C. and sent in by Don Kay

San Antonio, Texas, Oct. 14

W. H. Scott

1921-150-22-122

1922-150-22-122

1923-150-22-122

1924-150-22-122

1925-150-22-122

1926-150-22-122

1927-150-22-122

1928-150-22-122

1929-150-22-122

1930-150-22-122

1931-150-22-122

1932-150-22-122

1933-150-22-122

1934-150-22-122

1935-150-22-122

1936-150-22-122

1937-150-22-122



W. F. Davis  
1944

16.

# Catalog.

12 mi. S Sequin, Guadalupe Co., Texas. Nov. 4.

- |        |                             |           |               |
|--------|-----------------------------|-----------|---------------|
| 4336 ♂ | <i>Geomys breviceps</i>     | 232-63-29 | 178g          |
| 4337 ♀ | " "                         | 217-65-27 | No embs 106g. |
| 4338 ♀ | " "                         | 218-60-27 | No embs 110g. |
| 4339 ♂ | <i>Sceloporus undulatus</i> |           |               |
| 4340 ♀ | <i>Geomys breviceps</i>     | 208-60-27 | 108g.         |

4 mi. S Wellborn, Brazos Co., Texas. Nov. 19.

- |        |                            |               |            |
|--------|----------------------------|---------------|------------|
| 4341 ♂ | <i>Bassariscus astutus</i> | 725-370-65-45 | wt. 1200g. |
|--------|----------------------------|---------------|------------|
- Killed by Sam German. was killing chickens.

20 mi. S,  
Mason, Mason Co., Texas. Dec. 17.

- |                 |                  |               |  |
|-----------------|------------------|---------------|--|
| +skel<br>4342 ♂ | <i>Conepatus</i> | 590-250-65-25 |  |
| +skel<br>4343 ♂ | "                | 585-255-70-23 |  |

# 4342 fat, 4343 thin, in poor flesh.  
Trapped by J. D. Bankston.

20 mi. S Mason, Mason Co., Texas. Dec. 18.

- |        |                  |               |          |
|--------|------------------|---------------|----------|
| 4344 ♂ | <i>Conepatus</i> | 535-240-60-25 | wt 1500g |
| 4345 ♂ | <i>Spilogale</i> | 405-140-45-25 | 585 "    |
| 4346 ♂ | "                | 375-130-40-25 | 360 "    |
| 4347 ♂ | "                | 416-130-45-27 | 629 "    |
| 4348 ♂ | <i>Conepatus</i> | 524-215-62-25 | 1030g.   |

Same locality

Dec. 20

- |        |                  |               |      |
|--------|------------------|---------------|------|
| 4349 ♀ | <i>Spilogale</i> | 363-125-43-27 | 412g |
| 4350 ♀ | "                | 388-148-38-27 | 325g |
| 4351 ♀ | "                | 360-125-38-23 | 286g |

Bryan, Brazos Co., Texas. Dec. 31.

- |                  |                     |               |             |
|------------------|---------------------|---------------|-------------|
| +skel.<br>4352 ♂ | <i>Dipelphis v.</i> | 880-390-78-60 | wt. 4,767g. |
|------------------|---------------------|---------------|-------------|







W. R. Lavis  
1945

17.

## Catalog

4 mi. E Port Lavaca, Calhoun Co., Tex. Jan. 7.

4353 ♂ *Oryzomys palustris* 245-120-31-14 wt 68gr

Bryan, Brazos Co., Texas. Jan. 21.

4354 ♀ *Sigmodon hispidus* 205-76-28-19 60gr

Bryan, Brazos Co., Texas. Jan. 22

4355 ♂ *Mus* 160-77-19-13 17gr

4356 ♀ " 162-77-18-13 17gr

Nos. 4354-56 Caught in same trap set beside a log, under which was a burrow, in grass, weeds, and low youpon.

1 mi. N College Station, Brazos Co., Feb. 9.

4357 *Leilopisma*

4358 *Amphispiza*

(Caught by hand in tangle of youpon at edge of needle grass pasture from which the bird flew.) Iris brown; legs flesh color; lower mandible, except tip, straw color; upper & tip grayish brown

Johnson's Ranch, 2,100ft., Big Bend Park, Brewster Co., Texas. winter 1943-44.

skin only

4359?

skin only

4360?

*Castor canadensis*

" "

Purchased from a Mexican @ \$2.00 each who caught them in the Rio Grande







W. P. Davis  
1945

18

## Catalog.

College Station, Brazos Co., Texas Feb. 23.

4361 ♂ *Sturnella magna* 132 gr.

5 mi. S Sargent., 6 ft., Brazoria Co., Tex., Mar. 24.

4362 ♂ *Oryzomys palustris* 235-112-28-12 T. Small 49.5 gr.

4363 ♂ " " 208-95-27-13 T. Small 39. "

4364 ♀ *Sigmodon hispidus* 217-80-30-16 74½ "

4365 ♀ Brown pelican no wt. ova minute; molting

5 mi. S Sargent., 6 ft., Brazoria Co., Tex., March 25.

4366 ♂ *Oryzomys palustris* 250-118-30-14 - 51 gr.

4367 ♂ " " 241-113-28-14 - 63.5 "

4368 ♀ " " 5 embs x 3mm - molting  
206-94-26-13 - 41.0 "

4369 ♀ *Sigmodon hispidus* 216-76-29-16 - 80.0 "

12 mi. S Mason, Mason Co., Texas Apr. 5.

4370 ♂ *Spilogale leucoparia* 393-115-39-26 477 gr.

4371 ♀ *Bassariscus a. flavus* 730-360-65-43 942 gr.

sent in by J. D. Bankston.

Ryan, Brazos Co., Texas. April 12, 1945

4372 ♀ *Lasiurus borealis* w.s. 310. 102-57-8-13 tr 7. 13.8 gr.

Found on highway being attacked by Eng. Sparrows.  
same locality. Apr. 15.

4373 ♂ *Coluber C. flaviventris*

Found dead on highway.

4374 ♂ *Anolis carolinensis*

1 mi. SW Hallettsville, Lavaca Co., Texas. Oct. 13.

4375 ♂ *Blaiomys taylori* RH # 6016 96-39-14-9 wt. 6.3 gr.

4376 ♀ " " " 6017 102-41-14-9 " 8.0 gr.



Catalog

College Station, Brazos Co., Texas, April 22

4371 *Stenella magna* 212-20-21

4372 *Stenella magna* 212-20-21

4373 *Stenella magna* 212-20-21

4374 *Stenella magna* 212-20-21

4375 *Stenella magna* 212-20-21

4376 *Stenella magna* 212-20-21

4377 *Stenella magna* 212-20-21

4378 *Stenella magna* 212-20-21

4379 *Stenella magna* 212-20-21

4380 *Stenella magna* 212-20-21

4381 *Stenella magna* 212-20-21

4382 *Stenella magna* 212-20-21

4383 *Stenella magna* 212-20-21

4384 *Stenella magna* 212-20-21

4385 *Stenella magna* 212-20-21

4386 *Stenella magna* 212-20-21

4387 *Stenella magna* 212-20-21

4388 *Stenella magna* 212-20-21

4389 *Stenella magna* 212-20-21

4390 *Stenella magna* 212-20-21

4391 *Stenella magna* 212-20-21

4392 *Stenella magna* 212-20-21

4393 *Stenella magna* 212-20-21

4394 *Stenella magna* 212-20-21

4395 *Stenella magna* 212-20-21

4396 *Stenella magna* 212-20-21

4397 *Stenella magna* 212-20-21



W. J. Davis

1945

## Catalog

- 13.7 mi. WSW Hallettsville, Lavaca Co., Tex. Oct. 14.  
 4377 ♂ *Sigmodon hispidus* (P.H. 6031) Testes 25x13 mm.  
 290-115-32-20 wt. 148.5g
- 14.7 mi. WSW Hallettsville, Lavaca Co., Tex. Oct. 14  
 4378 ♀ *Sigmodon hispidus* (P.H. 6028) 240-96-31-16. wt. 91 gr.
- 1.5 mi. S Hallettsville, Lavaca Co., Texas. Oct. 15.  
 4379 ♀ *Baiomys taylori*. (4 embryos) (P.H. no. 6037)  
 102-37-14-10. wt 8.3 gr.
- 2.4 mi. S Hallettsville, Lavaca Co., Texas. Oct. 15  
 4380 ♀ *Perognathus hispidus* (P.H. 6038) 168-72-22-10. wt 28.3 gr.
- 1 mi. S Hallettsville, Lavaca Co., Texas. Nov. 17.  
 4381 ♀ *Sigmodon hispidus* 273-105-31-18 wt. 121 gr.
- 14 mi. S Hallettsville, Lavaca Co., Texas. Nov. 18  
 4382 ♂ *Mus musculus* 168-78-17-13 wt 17 gr
- 16 mi. SE Hallettsville, Lavaca Co., Texas. Nov. 25  
 4383 ♂ *Peromyscus leucopus* 160-67-20-16 wt. 24g,
- 21 mi. SE Hallettsville, Lavaca Co., Texas. Nov. 25  
 4384 ♂ *Sciurus carolinensis*
- 14 mi. WSW Hallettsville, Lavaca Co., Tex. Nov. 25  
 4385 ♀ im. *Reithrodontomys fulvescens* 145-83-18-12
- 4 mi. W Hallettsville, Lavaca Co., Texas. Dec. 8.  
 4386 ♀ *Baiomys taylori* 106-42-15-10 8.7 gr.
- 4387 ♀ " " 101-40-15-10 8.0 gr.
- 12 mi. N Hallettsville, Lavaca Co., Tex. Dec. 8  
 4388 gopher snake yg.







W.B. Davis  
1945

20.

Catalog

3 mi. w. Hallettsville, Lavaca Co., Tex. Dec. 9

- 4389♀ *Peromyscus leucopus* 159-72-20-14 wt. 26 gr.
- 4390♀ " " 174-73-20-15 27.6 gr.
- 4391♂ " " 151-69-20-15 19.9 gr.

10 mi. N Bryan, Brazos Co., Texas. Nov. 29

- 4392♂ Hooded merganser wt. 723 gr.
- 4393♀ " " " 626 gr.

23 mi. S Hallettsville, Brazos Co., Tex. Dec. 15

- 4394♀ *Sciurus niger* 440-190-60-26 wt 484.5 gr.

Bryan, Texas. Dec. 25. (

Age in Days  
4395♀  
Age in days  
4396♀

- completed molt except on back; uterus enlarged
- 4395♀ *Sigmodon h. texianus* 249-105-31-19. 82 gr.
- 4396♀ molting all over; uterus thread 219-91-29-18 - 54.8 gr.

These two born in captivity by field caught pregnant ♀ at Hallettsville, Lavaca Co., Tex.

1946

17 mi. S Bryan, Brazos Co., Texas. Feb. 16.

- 4397♂ *Sceloperus undulatus*
  - 4398♀ " " }
  - 4399 *Bufo fowleri* }
- all three taken in a sawdust pile at old mill site

Bryan, Brazos Co., Texas, March 5.

- 4400 *Lelelopisma* under leaf litter in yard

4 mi. w Edinburgh, Hidalgo Co., Tex. Sept. 12, 1943

- 4401 sex? Wood thrush. Killed by E.T. Dawson and kept frozen until March 19, 1946.



Catalog

1917  
 1918  
 1919  
 1920  
 1921  
 1922  
 1923  
 1924  
 1925  
 1926  
 1927  
 1928  
 1929  
 1930  
 1931  
 1932  
 1933  
 1934  
 1935  
 1936  
 1937  
 1938  
 1939  
 1940  
 1941  
 1942  
 1943  
 1944  
 1945  
 1946  
 1947  
 1948  
 1949  
 1950  
 1951  
 1952  
 1953  
 1954  
 1955  
 1956  
 1957  
 1958  
 1959  
 1960  
 1961  
 1962  
 1963  
 1964  
 1965  
 1966  
 1967  
 1968  
 1969  
 1970  
 1971  
 1972  
 1973  
 1974  
 1975  
 1976  
 1977  
 1978  
 1979  
 1980  
 1981  
 1982  
 1983  
 1984  
 1985  
 1986  
 1987  
 1988  
 1989  
 1990  
 1991  
 1992  
 1993  
 1994  
 1995  
 1996  
 1997  
 1998  
 1999  
 2000



W.B. Davis  
1946.

## Catalog

21.

7 mi. SW Bryan, Brazos Co., Tex. Mar. 25

4402♂ *Pseudacris clarki*

6½ mi. SW College Station, Brazos Co., Tex. Mar. 25

4403♂ *Acris*

4404♂ *Pseudacris n. triseriata*

4405♀ *Hyla versicolor*

4406♀ " "

4407♂ " "

4408♂ " "

4409♂ " "

4410♂ " "

4411♂ " "

4412♂ " "

4413♂ " "

4414♂ *Pseudacris streckeri*

2 mi. N Snook, Burleson Co., Tex. Mar. 25.

4415♀ *Pseudacris clarki*

4416♂ " "

4417♂ " "

4418♂ " "

4419♂ " "

4420♂ " "

4421♂ " "

4422♂ " "

18 mi. NW Mason, Mason Co., Texas. Mar. 31.

4423 Prairie dog. (caught by J.D. Bankston on Feb. 26 on Shultz ranch)



Catalog

1 mi. N Bryan, Brazos Co., Tex. Mar 25

4408 *Pseudomys* *clerkii*

1/2 mi. S College Station, Brazos Co., Tex. Mar 25

4409 *Acris*

4410 *Pseudomys* *n. erisariata*

4411 *Hyla* *versicolor*

4412 "

4413 "

4414 "

4415 "

4416 "

4417 "

4418 "

4419 "

4420 *Pseudomys* *clerkii*

2 mi. N Grook, Garza Co., Tex. Mar 25

4421 *Pseudomys* *clerkii*

4422 "

4423 "

4424 "

4425 "

4426 "

4427 "

4428 "

1/2 mi. N Mason, Mason Co., Tex. Mar 31

4429 Prairie dog (caught by J.D. Bontator on Feb. 21 on Shultz ranch)



W. B. Davis  
1946

Catalog

22.

Fitch Ranch, 15 mi sw Hallettsville,  
Lavaca Co., Texas. Jan. 7.

- 4424♂ *Canis rufus* 1420-360-218-112  
4425♀ *Urocyon cinereoargenteus* 875-325-120-65  
4426♀ " " 930-345-128-72

Somerset, Atascosa Co., Texas.

- 4427♂ *Dipodomys o. sennetti* 222-130-36-12  
4428♀ " " " 225-128-36-11

Both of these were sent to me alive  
by A. J. Kiew; both died from some  
dietary deficiency when fed a diet  
of dry rolled oats.

- 4428 20 mi. S Falfurrias, Texas. April. 10, 1946  
*Canis latrans* 47in-13in-7in-3<sup>3</sup>/<sub>4</sub>"

College Station, Brazos Co., Texas Sept. 3

- 4430 Road runner

Catarina, Dimmit Co., Texas Aug. 16

- 4431♀ *Didelphis*. 675-328-55-49

sent in alive by Herbert Ward.

Elba, Cassia Co., Idaho June 8.

skull only

- 4432♂ *Odocoileus h. hemionus* pick up

The Basin, Chisos Mts., Brewster Co., Tex. June 28, 1944

skull only

- 4433♂ *Odocoileus* & *U. carminis* pick up.



Catalog

Field Ranch, 15 mi SW Hallettsville

Lavaca Co, Texas, Jan 7

Canis lupus 1120-360-218-112

Canis latrans 675-322-120-62

" " 930-392-128-32

Somerset, Abilene Co, Texas

Tipodomya or scottii 212-150-22-12

" " 222-122-22-11

Best of these were sent to museum  
of O.V. Kirtland; best also from same  
history specimens when fed a diet  
of dry rabbit cake.

20 mi S Fallsburg, Texas April 1912

Canis latrans 1120-150-218-32

College Station, Texas

Red runner

Coturnia, Summit Co, Texas Aug 11

Dicelphis 122-218-22-11

Sent in alive by Herbert Ward

Elbe, Cassia Co, Idaho June 8

Odocoileus h. hemionus Pick up

The Texas, Cross Mts, Brewster Co, Tex, 1912

Odocoileus h. carolinus Pick up



W. R. Davis  
1946

23.

## Catalog

coll. Van Pulling

Hidden Forest Canyon, 6,500 ft., 45 mi. NE Las Vegas,  
Sheep Range, Clark Co., Nevada, Oct. 2, 1945

+skel.

4434 ♂ Ovis canadensis nelsoni 53 $\frac{1}{4}$ " - 4" - 15 $\frac{3}{4}$ " - 4 $\frac{5}{8}$ "  
height at shoulder 36" wt app. 210 lbs.

skull only

4435 ? Bassariscus astutus yumanensis pick up.

6 mi. S. Huntsville, Walker Co., Tex. Nov. 26.

4436 ♂ Cryptotis parvus 68-45-11

Found under log by H. M. Smith.

Cascade Caverns, 4.6 mi. SE Boerne, Kendall  
Co., Texas. Nov. 29, 1946

4437 ♀ Pipistrellus subflavus 83-36-9-14 Tr. 8

4438 ♀ " " 84-39-10-14 Tr. 8

Caught by Bryce Brown. Bats very fat.  
No embs; uterus not distended or swollen.

4439 ♂ Pipistrellus subflavus (fat) 84-38-9-14 Tr. 8

4440 ♂ Myotis velifer Not fat (Testes) 76-44-10-15 Tr. 10

14 mi. SW Marfa, Presidio Co., Texas. Dec. 5

4441 ♀ Antilocapra americana 1225-110-380-140

height shoulder 775. No embs. Age 18 mo ±  
Brought in by Paul Jones.

+skel.

Philippine Ids

4442 ♂ Macacus cynomolgus 735-415-110

Died in captivity; sent in by Dr. James  
of Houston

2 mi. NW Capulin, New Mexico June 2

4443 ♂ Citellus tridecemlineatus 230-80-34-9



Catalog

- 4437 *Pipistrellus subflavus* 83-34-9-11-12  
 Cascade Caverns, 4.5 miles So. of Boerne, Kendall  
 Co., Texas. Nov. 27, 1942
- 4438 *Cryptotis parvus* 83-34-9-11-12  
 Found under log by H.M. Smith
- 4439 *Pipistrellus subflavus* (det) 84-32-9-11-13  
 Caught by Bruce Brown. Base very low  
 No emb; uterus not distended or empty
- 4440 *Myotis velifer* 84-32-9-11-13  
 1 mi. SW Clark, Presidio Co., Texas. Dec. 2
- 4441 *Antilocapra americana* 85-11-20-10  
 Height shoulder 47.5. No emb. for imm  
 brought in by Paul Jones
- 4442 *Macacus cynomolgus* 75-112-110  
 Philippine Is.  
 Died in captivity; sent in by Dr. James  
 of Houston
- 4443 *Citellus tridecemlineatus* 70-50-25-1  
 2 mi. SW Capulin, HCO Mexico, Mex



1947

## Catalog

24.

WPA Davis

Roby, Fisher Co., Texas. Jan. 6,

4443♂ Roadrunner Testes 0

Caught by B. L. Lovett on Dec. 31, 1944  
and brought to me alive

3 mi. NE Port Lavaca, Calhoun Co., Tex. Mar. 1

4444♀ Eastern phoebe

4445♂ Ammodramus s. bimaculatus

4446♂ Circus hudsonius

3 mi. W College Station, Brazos Co., Tex. Feb. 8

4447♂ Procyon lotor 805-255-115-62 wt. 13 lbs

Navasota River, 17 mi. E Bryan, Brazos Co., Tex. <sup>Mar. 16</sup>

4448♀ Peromyscus

4449♂ "

7 mi. NW Alanreed, Gray Co., Texas. May 8.

4450♀ Golden Eagle wt. 9 lb. 12 oz. wing spr. 7'1"

20 mi. S Falfurrias, Brooks Co., Tex. May 12.

4451♂ Conepatus leuconotus 783-337-88-35. wt 3625 gr

Coll. &amp; sent in by Milo Cox. - live oak brush type.

7 mi. NW Snyder, 2500 ft., Scurry Co., Tex. June 1

4452♂ Scissortail DOR

5 mi. SE Perico, Dallam Co., Tex. June 2

4453♀ yg Geomys 224-65-30-6 137 gr



Robt. Fisher, Gray, Texas, Jan. 2

1877

Caught by A. J. Lovett, Dec. 1, 1877

And brought to me alive

Jan. 2, 1877

3 mi. N. E. of Brown, Colman Co., Texas

1877

1877

1877

1877

1877

1877

1877

1877

1877

Tall NW Bluff, Gray, Texas, May 2

1877

1877

1877

1877

1877

1877

1877

1877

1877

1877

1877



WFB Davis  
1947

25

## Catalog

3 mi. SE Texline, Dallam Co., Texas. June 2.

4454♀ Long-billed Curlew oviduct large

6 mi. N Pueblo, 5400ft., Pueblo Co., Colo. June 3.

4455♀ Redwing Brood patch wt. 48 gr.

same locality June 8

4456♂ *Peromyscus maniculatus* 182-83-24-17 wt 26g

4457♂ " " 190-80-24-16 " 30g

Wilkerson Pass, 9 mi. NW Lake George,  
9,200 ft., Park Co., Colorado June 8,

4458♀ Mt. Bluebird

same locality June 9

4459♀	<i>Peromyscus maniculatus</i>	166-70-20-18	wt 22.0
4460♀	"	"	156-69-20-18 21.3
4461♀	"	"	164-70-20-18 25.5
4462♀	"	"	148-58-20-17 25.3
4463♂	"	"	159-70-20-19 21.3
4464♂	"	"	148-56-21-18 19.5
4465♂	"	"	154-66-19-17 16.5
4466♂	"	"	151-66-20-19 19.0
4467♀	<i>Thomomys</i>	228-68-31-7	137.5
4468♀	<i>Thomomys</i> Bluebird		
4469♀	<del>Bluebird</del> <i>Callospermophilus</i>	272-82-43-20	241 gr.
4470♀	<i>Sylvilagus nuttallii</i>	420-60-105-65	1340g.
4471♀	<i>Thomomys</i>	222-62-30-9	139 "
4472♀	"	205-54-30-6	134 "
4473♀	"	212-60-29-6	120 "







W. R. Davis

1947

## Catalog

26.

Wilkerson Pass, 9 mi. nw Lake George, 9200 ft,  
Park Co., Colorado, June 9.

4474♀	western tanager		
4475♂	west. warbling vireo, testes 5x7		
	Same locality	June 10	
4476♂	<i>Peromyscus maniculatus</i>	147-62-20-17	wt. 20.5g
4477♂	mt. Bluebird		28.7
4478♂	western Tanager		29.5
4479♂	<i>Thomomys</i>	230-70-30-5,	134gr.
4480♂	<i>Cynomys</i>	355-60-60-14,	715.6
4481♀	<i>Microtus longicaudus</i>	184-58-22-14,	45gr.
4482♂	<i>Microtus pennsylvanicus</i>	170-40-21-14	50
4483♀	" "	175-43-21-12	62gr

4 mi. s Lake George, 9200 ft, Park Co., Colo. June 10

4484♀	<i>Sciurus aberti</i>	470-215-71-38	865gr.
4485	Sapsucker		52 "

Wilkerson Pass, 9 mi. NW Lake George, 9200 ft,  
Park Co., Colorado, June 11.

4486♂	<i>Zapus</i>	252-155-34-13	29 gr
4487♂	<i>Sorex</i>	102-34-13	6.5 "
4488♂	"	108-40-13-7	8.1 "

5 mi. s Lake George, 9500 ft, Park Co. Colo. June 12

4489♂	Evening Grosbeak		wt. 51.3gr.
4490♂	" "		51.0 "
4491♂	" "		49.9 "
4492♀	" "		
4493♀	" "		57.0
4494♂	Stellar Jay		118.0
4495♂	Hairy woodpecker		72.0



Catalog

Walker Pass, Park Co, Colorado, June 2.

- 4478 Western Tanager
- 4479 West. Warbling Vireo, 2000 ft
- 4480 Same locality, June 10
- 4481 *Peromyscus maniculatus* 1112-2012
- 4482 Fox Squirrel
- 4483 Western Tanager
- 4484 *Thomomys* 2000 to 2, 000 ft
- 4485 *Cynomys* 222-24-25-26
- 4486 *Microtus lasiocaudus* 184-27-28-29
- 4487 *Microtus pennsylvanicus* 170-60-21-11
- 4488 " 172-42-21-11

Walker Pass, Park Co, Colorado, June 11.

- 4489 *Sialia sialis* 420-212-11-28
- 4490 *Sapindus*
- 4491 Walker Pass, Park Co, Colorado, June 11.
- 4492 *Taxus* 222-152-21-10
- 4493 *Sorex* 182-24-12
- 4494 " 102-42-12-2

Walker Pass, Park Co, Colorado, June 11.

- 4495 *Erinaceus*
- 4496 " "
- 4497 " "
- 4498 " "
- 4499 " "



W.B. Davis

22

1947

Catalog

4 mi. S Lake George, 9200ft., Park Co., Colo. June 12.

4496 ♂ *Eutamias* 185-70-36-14. wt. 49.5gr

Wilkerson Pass, 9mi. NW Lake George, 9200ft., Park Co., Colorado, June 12.

4497 ♀ *Hummer* wt. 3.5gr.

5 mi. SE Perico, Dallam Co., Texas. June 2

4498 *Cnemidophorus*

4499 "

4500 "

4501 *Holbrookia*

4502 "

Wilkerson Pass, 9mi. NW Lake George, 9200ft., Park Co., Colorado. June 11

4503 ♀ *Thamnophis*

7mi. SE Fairplay, Park Co., Colorado, 9300', June 14

4504 ♂ *Citellus richardsoni*. 295-76-46-16. wt. 328gr.

Wilkerson Pass, 9mi. NW Lake George, 9200ft., Park Co., Colorado. June 14.

4505 ♂ <sup>Chipping</sup> ~~Vesper~~ Sparrow wt. <sup>12.5</sup> ~~24~~ gr.

4506 ♀ *Junco* 18.5 gr.

4507 ♂ *Vesper Sparrow* 24.0gr.

4508 ♂ *Violetgreen Swallow* " 14.5"

7mi. E Hartsel, 8900ft., Park Co., Colorado June 14

4509 ♂ *Horned Lark* 28.7gr







W B Davis  
1947

28

### Catalog

2½ mi. w Fairplay, 10,200ft., Park Co., Colo. June 15

4510 ♀	<i>Tamiasciurus h. fremonti.</i>	315-125-47-23	wt 245 gr.
4511 ♂	<i>Eutamias amoenus</i>	198-83-33-15	43.1 gr.
4512 ♂	Rocky Mt. Jay		70.2 gr.
4513 ♀	<i>Eutamias amoenus</i>	195-87-32-14	41 gr.
4514 ♂	<i>Tamiasciurus</i>	320-125-50-26	260 gr.
4515 ♀	<i>Citellus richardsoni</i>	275-65-43-14	291 "

Same locality June 16

4516 ♂	<i>Eutamias</i>	167-50-33-14	41 gr.
4517 ♂	<i>Peromyscus maniculatus</i>	162-65-22-16	23.8 "
4518 ♀	" "	167-67-21-18	36 "
4519 ♂	<i>Clethrionomys gapperi</i>	131-38-19-14	21.5 "
4520 ♀	" "	148-43-20-14	33 "
4521 ♀	<i>Tamiasciurus</i>	310-121-50-18	206 "
4522 ♂	"	322-120-52-21	247.5 "
4523 ♂	"	337-130-54-26	264 "
4524 ♂	"	316-120-50-24	247 "
4525 ♂	Pine siskin		10.7 "
4526 ♂	Flycatcher		13 "
4527 ♀	Sapsucker		45 gr.

Crystal Lake, 7½ mi. ssw Breckenridge, 12,000 ft.,  
Summit Co., Colorado. June 16

4528 ♀	<del>Ochotona</del> <i>Otocoris</i>	haying.	wt 26.5 gr.
4529	Gambel Sparrow		28 "
4530 ♂	<i>Eutamias</i>	192-83-31-15	wt. 40 gr.
4531 ♀	<i>Ochotona</i>	3 ut. scars 170-20-30-20	164.5 gr.
4532 ♀	"	4 ut. " 205-15-32-20	187 "
4533 ♂	"	197-14-32-21	165.7 "
4534 ♂	"	197-13-33-21	165.2 "
4535	"		
4536	"		



Catalog

28 mi. in Canyon, 1000 ft. Park Co. Colorado  
 4207 *Tamiasciurus h. femoralis* 178-03-21-12 419  
 4218 *Tamiasciurus h. femoralis* 178-03-21-12 419  
 4219 *Geothlypis trichas* 178-03-21-12 419  
 4220 *Tamiasciurus* 178-03-21-12 419  
 4221 *Geothlypis trichas* 178-03-21-12 419

Same locality, June 16

4222 *Eutamias* 178-03-21-12 419  
 4223 *Tamiasciurus h. femoralis* 178-03-21-12 419  
 4224 " " 178-03-21-12 419  
 4225 *Geothlypis trichas* 178-03-21-12 419  
 4226 " " 178-03-21-12 419  
 4227 *Tamiasciurus* 178-03-21-12 419  
 4228 " " 178-03-21-12 419  
 4229 " " 178-03-21-12 419  
 4230 " " 178-03-21-12 419  
 4231 *Pinus* 178-03-21-12 419  
 4232 *Flycatcher* 178-03-21-12 419  
 4233 *Sapsucker* 178-03-21-12 419  
 Crystal Lake, 28 mi. east Breckenridge, Park Co.  
 Summit Co., Colorado, June 16  
 4234 *Setophaga ruticilla* 178-03-21-12 419  
 4235 *Cambel Sparrow* 178-03-21-12 419  
 4236 *Eutamias* 178-03-21-12 419  
 4237 *Oenanthe* 178-03-21-12 419  
 4238 " " 178-03-21-12 419  
 4239 " " 178-03-21-12 419  
 4240 " " 178-03-21-12 419



W B Davis  
1947

Catalog

29.

Crystal Lake, 7 1/2 mi. ssw Breckenridge,  
12,000ft., Summit Co., Colorado, June 17.

- 4537 ♀ *Peromyscus* Laying. wt. 390 gr.  
4538 ♀ *Ochotona* 4 ut. scars 190-11-33-20 186 "  
4539 ♂ " Testes ~~20~~ 205-14-34-22 194 gr.

~~5~~ mi. w Fairplay, Sacramento Cr., 10,300ft.,  
Park Co., Colorado, June 18.

- 4540 ♀ *Castor*. 985 - (285 x 128) - 175 - 33. wt. approx 300 lb.

2 1/2 mi. w Fairplay, 10,200ft., Park Co., Colo. June 19.

- 4541 ♀ *Clethrionomys* 152-45-19-15 27.5 gr.  
4542 ♀ " 150-45-19-15 29.5 "  
4543 ♂ " 148-43-20-14- 26.5 "  
4544 ♂ " 146-44-20-14 24.3 "  
4545 ♀ *Eutamias* 210-98-33-14 48.0 "  
4546 ♂ " 197-87-32-16 40.5 "  
4547 ♂ *Peromyscus maniculatus* 165-70-22-19 22.0 "  
4548 ♂ " " 160-61-22-18 24.0 "  
4549 ♀ *Clethrionomys* 140-38-19-15 27.5 "

Pennsylvania Peak, 4 wsw Alma, 13,000 ft.,  
Park Co., Colorado June 19.

- 4550 ♀ *Peromyscus* Laying 456.5 gr.  
4551 ♀ " " 423.3 "

Sacramento Cr., 6 mi. w Fairplay, 10,600ft.,  
Park Co., Colorado. June 20

- 4552 ♀ Pine grosbeak 64 gr.  
4553 ♂ Hairy woodpecker 72 gr.  
4554 ♂ Pileated warbler 8 gr



Catalog

1917

Crystal Lake, 2 1/2 mi. west of Sacramento, Cal.  
 1917  
 1918  
 1919  
 1920  
 1921  
 1922  
 1923  
 1924  
 1925  
 1926  
 1927  
 1928  
 1929  
 1930  
 1931  
 1932  
 1933  
 1934  
 1935  
 1936  
 1937  
 1938  
 1939  
 1940  
 1941  
 1942  
 1943  
 1944  
 1945  
 1946  
 1947  
 1948  
 1949  
 1950  
 1951  
 1952  
 1953  
 1954  
 1955  
 1956  
 1957  
 1958  
 1959  
 1960  
 1961  
 1962  
 1963  
 1964  
 1965  
 1966  
 1967  
 1968  
 1969  
 1970  
 1971  
 1972  
 1973  
 1974  
 1975  
 1976  
 1977  
 1978  
 1979  
 1980  
 1981  
 1982  
 1983  
 1984  
 1985  
 1986  
 1987  
 1988  
 1989  
 1990  
 1991  
 1992  
 1993  
 1994  
 1995  
 1996  
 1997  
 1998  
 1999  
 2000  
 2001  
 2002  
 2003  
 2004  
 2005  
 2006  
 2007  
 2008  
 2009  
 2010  
 2011  
 2012  
 2013  
 2014  
 2015  
 2016  
 2017  
 2018  
 2019  
 2020  
 2021  
 2022  
 2023  
 2024  
 2025  
 2026  
 2027  
 2028  
 2029  
 2030  
 2031  
 2032  
 2033  
 2034  
 2035  
 2036  
 2037  
 2038  
 2039  
 2040  
 2041  
 2042  
 2043  
 2044  
 2045  
 2046  
 2047  
 2048  
 2049  
 2050  
 2051  
 2052  
 2053  
 2054  
 2055  
 2056  
 2057  
 2058  
 2059  
 2060  
 2061  
 2062  
 2063  
 2064  
 2065  
 2066  
 2067  
 2068  
 2069  
 2070  
 2071  
 2072  
 2073  
 2074  
 2075  
 2076  
 2077  
 2078  
 2079  
 2080  
 2081  
 2082  
 2083  
 2084  
 2085  
 2086  
 2087  
 2088  
 2089  
 2090  
 2091  
 2092  
 2093  
 2094  
 2095  
 2096  
 2097  
 2098  
 2099  
 2100

Crystal Lake, 2 1/2 mi. west of Sacramento, Cal.  
 1917  
 1918  
 1919  
 1920  
 1921  
 1922  
 1923  
 1924  
 1925  
 1926  
 1927  
 1928  
 1929  
 1930  
 1931  
 1932  
 1933  
 1934  
 1935  
 1936  
 1937  
 1938  
 1939  
 1940  
 1941  
 1942  
 1943  
 1944  
 1945  
 1946  
 1947  
 1948  
 1949  
 1950  
 1951  
 1952  
 1953  
 1954  
 1955  
 1956  
 1957  
 1958  
 1959  
 1960  
 1961  
 1962  
 1963  
 1964  
 1965  
 1966  
 1967  
 1968  
 1969  
 1970  
 1971  
 1972  
 1973  
 1974  
 1975  
 1976  
 1977  
 1978  
 1979  
 1980  
 1981  
 1982  
 1983  
 1984  
 1985  
 1986  
 1987  
 1988  
 1989  
 1990  
 1991  
 1992  
 1993  
 1994  
 1995  
 1996  
 1997  
 1998  
 1999  
 2000  
 2001  
 2002  
 2003  
 2004  
 2005  
 2006  
 2007  
 2008  
 2009  
 2010  
 2011  
 2012  
 2013  
 2014  
 2015  
 2016  
 2017  
 2018  
 2019  
 2020  
 2021  
 2022  
 2023  
 2024  
 2025  
 2026  
 2027  
 2028  
 2029  
 2030  
 2031  
 2032  
 2033  
 2034  
 2035  
 2036  
 2037  
 2038  
 2039  
 2040  
 2041  
 2042  
 2043  
 2044  
 2045  
 2046  
 2047  
 2048  
 2049  
 2050  
 2051  
 2052  
 2053  
 2054  
 2055  
 2056  
 2057  
 2058  
 2059  
 2060  
 2061  
 2062  
 2063  
 2064  
 2065  
 2066  
 2067  
 2068  
 2069  
 2070  
 2071  
 2072  
 2073  
 2074  
 2075  
 2076  
 2077  
 2078  
 2079  
 2080  
 2081  
 2082  
 2083  
 2084  
 2085  
 2086  
 2087  
 2088  
 2089  
 2090  
 2091  
 2092  
 2093  
 2094  
 2095  
 2096  
 2097  
 2098  
 2099  
 2100



W. B. Davis  
1947

Catalog.

30.

2½ mi. W Fairplay, 10,200 ft., Park Co., Colo. June 20.

4555♂ *Zapus* 214-120-30-14. wt. 21.2 gr.

5 mi. SE Wolcott, 6800 ft., Eagle Co., Colo. June 22

4556♀ *Citellus richardsoni*. 275-70-43-15. wt. 235 g.

Piceance Cr., 24 mi. SW Meeker, 6000 ft., Rio Blanco  
Co., Colorado. June 22

4557♂ yellow-headed blackbird wt. 89 gr.

1½ mi. W Fairplay, 10,300 ft., Park Co., Colo. June 23

4558♀ *Microtus pennsylvanicus* 143-36-20-12 32 gr.

Same locality June 24

4559♂	<i>Sorex</i>	97-40-12-6	5.1 gr
4560♀	"	98-38-12-7	4.3 "
4561♀	"	106-40-12-7	6.0 "
4562♀	"	98-37-12-6	4.2 "
4563♀	"	104-38-13-7	5.3 "
4564♀	<i>Sorex palustris</i>	155-70-21	8.8 "
4565♂	Sparrow (Lincoln)		18.0 "

E side Mosquito Peak, 12500 ft., 6 mi. W Alma,  
Park Co., Colorado. June 24

4566♂ *Leucosticte* 26.3 gr

4½ mi. W Fairplay, 10,300 ft., Park Co., Colo. June 25

4567♀	<i>Sorex palustris</i>	155-76-21-7	8.9 gr
4568♂	<i>Sorex</i>	98-37-12-6	5.3 "
4569♂	"	96-36-12-6	5.0 "
4570♂	"	104-40-12-6	5.3 "



1917

Catalog

4552 *Agelaius phoeniceus* 2 mi. SE. Unalaska, Alaska, July 22  
 4553 *Agelaius phoeniceus* 2 mi. SE. Unalaska, Alaska, July 22  
 4554 *Agelaius phoeniceus* 2 mi. SE. Unalaska, Alaska, July 22  
 4555 *Agelaius phoeniceus* 2 mi. SE. Unalaska, Alaska, July 22  
 4556 *Agelaius phoeniceus* 2 mi. SE. Unalaska, Alaska, July 22  
 4557 *Agelaius phoeniceus* 2 mi. SE. Unalaska, Alaska, July 22  
 4558 *Agelaius phoeniceus* 2 mi. SE. Unalaska, Alaska, July 22  
 4559 *Agelaius phoeniceus* 2 mi. SE. Unalaska, Alaska, July 22  
 4560 *Agelaius phoeniceus* 2 mi. SE. Unalaska, Alaska, July 22

Same locality June 24

4561 *Agelaius phoeniceus* 97-40-12-2  
 4562 *Agelaius phoeniceus* 98-28-12-7  
 4563 *Agelaius phoeniceus* 100-00-12-7  
 4564 *Agelaius phoeniceus* 98-27-12-6  
 4565 *Agelaius phoeniceus* 100-28-12-7  
 4566 *Agelaius phoeniceus* 122-12-21  
 4567 *Agelaius phoeniceus* (bird)  
 4568 *Agelaius phoeniceus* (bird)  
 4569 *Agelaius phoeniceus* (bird)  
 4570 *Agelaius phoeniceus* (bird)  
 4571 *Agelaius phoeniceus* (bird)  
 4572 *Agelaius phoeniceus* (bird)  
 4573 *Agelaius phoeniceus* (bird)  
 4574 *Agelaius phoeniceus* (bird)  
 4575 *Agelaius phoeniceus* (bird)  
 4576 *Agelaius phoeniceus* (bird)  
 4577 *Agelaius phoeniceus* (bird)  
 4578 *Agelaius phoeniceus* (bird)  
 4579 *Agelaius phoeniceus* (bird)  
 4580 *Agelaius phoeniceus* (bird)



W. B. Davis  
1947

31.

Catalog.

June 28

5 mi. w Buena Vista, 8,200 ft., Chaffee Co., Colo.

- 4571 ♀ *Lepus townsendii* (5embx30) 630-110-145-110  
4572 ♀ *Cynomys* 310-50-54-14 wt. 662.6 gr.

Trout Cr.,

June 30

8 1/2 mi. NE Buena Vista, 8750 ft., Chaffee Co., Colo.

- 4573 ♂ Hummer 2.9 gr  
4574 ♂ Song Sparrow 20.7 gr  
4575 ♀ Green-tailed Towhee 17.8 gr.

Same locality. July 1.

- 4576 ♂ *Microtus pennsylvanicus* 172-48-22-12 wt 43.8 gr.  
4577 ♂ *Thomomys* 225-67-31-7 145.7 "  
4578 ♂ Clark Nutcracker Testes 1x2 mm. 125 "  
4579 ♂ *Eutamias* 190-85-32-13 42.0 "  
4580 ♂ Audubon Warbler 11.5 "  
4581 ♂ Western Tanager 32.0 "  
4582 ♀ " " 35.5 "  
4583 ♂ Clark Nutcracker 131.0 "  
4584 ♀ " " 125.7 "

Same locality. July 2.

- 4585 ♂ Golden-mantled Ground Squirrel 256-87-43-20 wt 184 gr.  
4586 ♂ Piñon Jay 108 "  
4587 ♂ " " 103.5 "  
4588 ♀ " " *ova minute* 92.0 "  
4589 ♂ Hummer 3.2 "  
4590 ♂ *Citellus lateralis* 199-67-40-17 78.5 "  
4591 ♂ Nighthawk. 68.5 "



Catalog

1917

2 mi. W. Buena Vista, 8200 ft., Chaffee Co., Colo.  
August 25-26-1917

2 mi. W. Buena Vista, 8200 ft., Chaffee Co., Colo.  
August 25-26-1917

4512 ♀ Hummer  
4513 ♂ Song Sparrow  
4514 ♀ Green-tailed Towhee

Same locality - July 1

4515 ♂ Microtus pennsylvanicus 171-89-22-12-1917  
4516 ♀ Phainopepla nitens 228-89-21-2-1917  
4517 ♂ Clark Nutcracker - Testes imm.  
4518 ♀ Eutamias 179-82-22-12-1917  
4519 ♀ Hudson Warbler  
4520 ♂ Western Tanager  
4521 ♀ "  
4522 ♂ Clark Nutcracker  
4523 ♀ "

Same locality - July 2

4524 ♂ Golden-crowned Kinglet 228-89-21-2-1917  
4525 ♂ Blue Jay  
4526 ♀ "  
4527 ♀ "  
4528 ♀ Hummer  
4529 ♂ Citellus lateralis 179-82-22-12-1917  
4530 ♂ Nighthawk



W.B. Davis  
1947

32

## Catalog.

Trout Cr., 8½ mi. NE Buena Vista, 8750 ft., Chaffee  
Co., Colorado. July 3

4592 ♀	<i>Sorex palustris</i>	148-78-21-9	wt. 12.2g
4593 ♂	<i>Microtus longicaudus</i>	168-60-21-14	36.0 "
4594 ♀	<i>Sorex palustris</i>	150-67-21-8	11.2 "
4595 ♀	<i>Microtus pennsylvanicus</i>	166-45-21-13	62.0 "
4596 ♂	" "	175-42-22-13	54.7 "
4597 ♀	" "	173-45-22-13	60.0 "
4598 ♀	" "	170-44-21-13	53.5 "

Roaring Fork, 10 mi. NW Aspen, & Pitkin Co., Colo. July 4

4599 ♂ *Marmota flaviventris* 586-185-78-12

Canadian R., 16 mi. N Amarillo, Potter Co., Tex. July 8.

4600 ♂ *Scissortail.* wt 47.7g

1 mi. S Newlin, Hall Co., Texas. July 10.

4601 ♀ *Onychomys* 138-42-21-15 wt. 19.0g

3 mi. N Grangeville, 4000 ft., Idaho Co., Idaho. July 29

4602 ♀ yg *Microtus richardsoni*. 175-53-26-11

4603 ♀ yg " " 174-50-24-12

McCloud (10 mi. E & 20 mi. NE), Siskiyou Co., Calif. Aug. 9.

4604 ♀ *Citellus beecheyi douglasii* 430-175-58-23

4605 ♀ *Citellus lateralis* 255-80-38-22

4606 ♀ *Tamiasciurus douglasii* 345-130-54-38



Catalog

Trent Co., Tenn. ...  
Col. Colorado - July 3

- 45712 *Sorex palustris* 148-78-21-7
- 45713 *Microtus longicaudus* 148-60-21-11
- 45714 *Sorex palustris* 120-61-21-8
- 45715 *Microtus pennsylvanicus* 144-42-21-13
- 45716 " " 127-42-22-13
- 45717 " " 128-42-22-13
- 45718 " " 128-42-22-13

Roaring Fork, Tenn. ...  
45719 *Marmota flaviventris* 285-182-78-14

Canadian T., Tenn. ...  
45720 *Sorex palustris*

1 mi. S Newlin, Hall Co., Texas July 10  
45721 *Onychomys* 122-42-22-12

2 mi N Grandville, ...  
45722 *Microtus richardsoni* 122-33-22-11  
45723 " " 122-33-22-11

McCloud (1 mi S ...)  
45724 *Citellus beecheyi* 122-33-22-11  
45725 *Citellus lateralis* 122-33-22-11  
45726 *Tamiasciurus* 122-33-22-11



W.D. Davis  
1947

Catalog

5<sup>3</sup>/<sub>4</sub> mi. S and 1<sup>1</sup>/<sub>2</sub> mi. W Tokyo, in Yoakum  
Co., Texas. sept. 4

4607♀ *Perognathus hispidus* 190-82-20-13  
sent in by Virgil Miles

6 mi. S and 2<sup>1</sup>/<sub>2</sub> mi. W Whiteface, Cochran  
Co., Texas. Sept. 12.

4608♂ *Sigmodon hispidus berlandieri* 275-120-24-19  
sent in by Virgil Miles

20 mi. SW Meeker, Rio Blanco Co., Colorado. <sup>July 5.</sup>

Pick-up  
4609♂ *Odocoileus hemionus*.

Near Dalhart, Dallam Co., Texas. Sept. 26

4610♀ *Aquila chrysaetos canadensis*  
sent in by Paul V. Jones and Jess Felt.

5 mi. NE Rockport, Aransas Bay, Aransas Co., Tex. <sup>Oct. 31.</sup>

4611♂ ad Redhead wt. 836.6 gr. Coll. by W. Heit.

O.K. Stephens farm, 5 mi. N and 4 mi. E Wheeler,  
Wheeler Co., Texas. Oct. 31. - on Sweetwater Cr.

4612♂ ad. *Castor canadensis* 1031-361-174-43 at. 29<sup>1</sup>/<sub>2</sub>

Scaly part tail, 275 x 134. Testes 62 x 28.

Sent in by P. L. Mossley, Canadian, Tex.

skull only  
4613♂

11 mi. W Austin, Travis Co., Texas, Nov 15  
*Odocoileus v. texanus*

skull only

4614♂

Leon County, Texas, Nov. 16

*Odocoileus v. texanus*

skull only

4615♂

" "

} Illegal deer turned  
in by warden  
W. Kincaannon.



1917

Catalog

35

2 mi. S and 1/2 mi. W of Joplin, Mo.  
Co., Texas. Sept. 2  
1917-83-20-12  
sent in by Virgil Miles

2 mi. S and 1/2 mi. W of Whiteface, Cochetop  
Co., Texas. Sept. 12  
1917-83-20-12  
sent in by Virgil Miles

20 mi. SW of Pecos, Rio Blanco Co., Colorado  
July 2  
1917-83-20-12  
sent in by Paul V. Jones and Jess Falk

near Joplin, Dallas Co., Texas. Sept. 21  
sent in by Paul V. Jones and Jess Falk

2 mi. NE of Rockport, Andrews Co., Texas  
Oct. 21  
sent in by Paul V. Jones and Jess Falk

O.K. Stephens farm, 5 mi. N and 1/2 mi. E of  
Cochran Co., Texas. Oct. 21  
1917-83-20-12  
sent in by P. A. Mackay, Comanche Co., Tex.

1 mi. W of Austin, Travis Co., Texas. Nov. 16  
sent in by Paul V. Jones and Jess Falk

near County, Texas. Nov. 16  
sent in by Paul V. Jones and Jess Falk



W. B. Davis  
1947

34

## Catalog

W. H. Taylor Ranch, 12 mi. NW Alanreed,  
Gray County, Texas. Nov. 24.

4616 ♂ Golden eagle. wingspread  $74\frac{1}{2}$ "; wt.  $9\frac{1}{2}$  lbs.  
Killed by Ed Henry and sent in by P. V. Jones.

4617 ♂ Sierra Pinta, Cabeza Prieta Game Refuge,  
Yuma Co., Arizona. March 21, 1947

4617 ♂ *Lynx rufus baileyi*.  $33$ " -  $5\frac{1}{2}$ " -  $7\frac{1}{8}$ " -  $3$ " (N)  
height at shoulder,  $18$ ". sent in by  
A. F. Halloran.

1948

~~Guera, Dewitt Co~~  
 $6\frac{1}{2}$  mi. S  
Sequin, Guadalupe Co., Tex. March ~~15~~<sup>22</sup>

4618 ♂ Gray fox. Coll. & sent in by O. Dillon.

7 mi. SW Port Arthur, Jefferson Co., Tex.

Taken Dec. 17, 1946. Turned in by H. Crew.

skull only

4619 ? River Otter

7 mi. W Lamesa, Dawson Co., Texas. March 23, 1948

4620 ♂ ~~Spizella~~ *Citellus spilosoma* 250-80-27.

~~$6\frac{1}{2}$  mi. S. Sequin, Guadalupe Co., Tex. 3-22-48~~

~~4621 ♂~~



Catalog

1948

14175 *Buteo borealis* ...  
 14176 *Buteo borealis* ...  
 14177 *Buteo borealis* ...  
 14178 *Buteo borealis* ...  
 14179 *Buteo borealis* ...  
 14180 *Buteo borealis* ...  
 14181 *Buteo borealis* ...  
 14182 *Buteo borealis* ...  
 14183 *Buteo borealis* ...  
 14184 *Buteo borealis* ...  
 14185 *Buteo borealis* ...  
 14186 *Buteo borealis* ...  
 14187 *Buteo borealis* ...  
 14188 *Buteo borealis* ...  
 14189 *Buteo borealis* ...  
 14190 *Buteo borealis* ...  
 14191 *Buteo borealis* ...  
 14192 *Buteo borealis* ...  
 14193 *Buteo borealis* ...  
 14194 *Buteo borealis* ...  
 14195 *Buteo borealis* ...  
 14196 *Buteo borealis* ...  
 14197 *Buteo borealis* ...  
 14198 *Buteo borealis* ...  
 14199 *Buteo borealis* ...  
 14200 *Buteo borealis* ...

1948

14201 *Buteo borealis* ...  
 14202 *Buteo borealis* ...  
 14203 *Buteo borealis* ...  
 14204 *Buteo borealis* ...  
 14205 *Buteo borealis* ...  
 14206 *Buteo borealis* ...  
 14207 *Buteo borealis* ...  
 14208 *Buteo borealis* ...  
 14209 *Buteo borealis* ...  
 14210 *Buteo borealis* ...  
 14211 *Buteo borealis* ...  
 14212 *Buteo borealis* ...  
 14213 *Buteo borealis* ...  
 14214 *Buteo borealis* ...  
 14215 *Buteo borealis* ...  
 14216 *Buteo borealis* ...  
 14217 *Buteo borealis* ...  
 14218 *Buteo borealis* ...  
 14219 *Buteo borealis* ...  
 14220 *Buteo borealis* ...  
 14221 *Buteo borealis* ...  
 14222 *Buteo borealis* ...  
 14223 *Buteo borealis* ...  
 14224 *Buteo borealis* ...  
 14225 *Buteo borealis* ...  
 14226 *Buteo borealis* ...  
 14227 *Buteo borealis* ...  
 14228 *Buteo borealis* ...  
 14229 *Buteo borealis* ...  
 14230 *Buteo borealis* ...  
 14231 *Buteo borealis* ...  
 14232 *Buteo borealis* ...  
 14233 *Buteo borealis* ...  
 14234 *Buteo borealis* ...  
 14235 *Buteo borealis* ...  
 14236 *Buteo borealis* ...  
 14237 *Buteo borealis* ...  
 14238 *Buteo borealis* ...  
 14239 *Buteo borealis* ...  
 14240 *Buteo borealis* ...



W B Davis  
1948

# Catalog

20 mi. NE Canadian, Hemphill Co., Tex. April 8.

- 4621 ♂ Lesser Prairie Chicken. wt 795 gr  
+ skeleton  
4622 ♂ "

Coll. by Paul V. Jones.

Sweetwater Creek, 2 mi. S. Mobeetie, Wheeler Co., Tex.  
April 10, 1948

- 4623 ♀ *Castor canadensis* 1015-127x364-167-36  
3 nearly full term embryos. wt. 41 lbs.  
Sent in by Paul V. Jones from Panhandle

17 mi. SE Seagraves, Gaines Co., Texas. April 20

- 4624 ♀ *Citellus tridecemlineatus* 255-80-35  
4625 ♂ *Perognathus hispidus* 212-104-27-12  
4626 ♀ *Onychomys leucogaster* 157-42-23-17  
4627 ♂ *Citellus spilosoma* <sup>Testes 30x13</sup> 252-80-36

15 mi. W Lamesa, Dawson Co., Texas April 15

- 4628 ♀ *Citellus* <sup>*tridecemlineatus*</sup> ~~*spilosoma*~~ 252-95-36  
4629 ♂ *Citellus spilosoma* <sup>Testes 23x12</sup> 240-95-37 molting

12 mi. NE Mason, Mason Co., Texas. May 13

- 4630 ♂ *Crotaphytus collaris*  
4631 ♀ *Cnemidophorus*,

Bryan, Brazos Co., Texas. May 2.

- 4632 ♀ *Eumeces fasciatus*

7 mi. E Seminole, Gaines Co., Texas. May 23

- 4633 *Heterodon*



Catalog

1881

1881 The Canadian Journal, Co. Tex April 2  
1881 Kassar Farms, Chickasaw, Ok 1881

Coll. by Paul V. Jones

Sweetwater Creek, near S. Moberly, Oklahoma, 1881  
1881 1012-1013-1014-1015  
3 nearly full term embryos - coll. by Paul V. Jones from Tomahawk

12 mi. S. Searles, Gaines Co., Texas, April 1881  
1881 Citellus tridecemlineatus 252-80-27-14  
1881 Perognathus hiqibus 412-104-27-12  
1881 Onychomys leucogaster 157-42-28-17  
1881 Citellus spilosoma 252-80-27

12 mi. N. Kansas, Dawson Co., Texas, April 1881  
1881 Citellus spilosoma 252-80-27  
1881 Citellus spilosoma 249-12-27

12 mi. N. Mason, Mason Co., Texas, May 1881  
1881 Crotophaga sulcirostris  
1881 Comidophorus

12 mi. N. Mason, Mason Co., Texas, May 1881  
1881 Comidophorus

12 mi. S. Searles, Gaines Co., Texas, May 1881  
1881 Comidophorus



W. R. Davis  
1948

Catalog

36

5 mi. NE Rockport, Aransas Bay, Aransas Co.,  
Texas. January 5.

4634 ♂	Lesser scaup.	760 gr.
4635 ♀ ad	Bufflehead	324 "
4636 ♂ im.	"	488 "

2 mi. N Lubbock, Lubbock Co., Texas. Apr. 30.

4637 ♂	<i>Sigmodon hispidus</i>	300-117-35-17
4638 ♀	" "	300-123-34-19

Cedar Lake, 20 mi. ENE Seminole, <sup>May 5</sup> Gaines Co., Tex

4639 ♀	<i>Dipodomys ordii</i>	270-140-41-16
4640 ♀	" "	245-125-41-16
4641 ♀	" "	257-135-41-16

3 mi. S Campo, 4300ft., Baca Co., Colo. June 8.

4642 ♀	Curlew	wt 705 gr.
--------	--------	------------

14 mi. N Springfield, 4300ft., Baca Co., Colo. June 9

4643 ♂	Sparrow	wt. 17.5 "
4644 ♂	Horned lark	" 35.0 "
4645 ♀	" "	29.0 "
4646 ♂	" "	33.0 "
4647	Lark Sparrow.	29.0 gr.
4648 ♂	Western Kingbird	39.0 gr.

Same locality June 10

4649 ♀	<i>Reithrodontomys</i>	118-53-15-11	8.8 gr
4650	<i>Thamnophis radix</i>		
4651	"		
4652	<i>Crotophytis collaris</i>		



Catalog

1905

3 mi N Lubbock, Lubbock Co., Texas

Jan 21, 1905

488	"	"	"
489	"	"	"
490	"	"	"

3 mi N Lubbock, Lubbock Co., Texas

Apr 30, 1905

491-492

3 mi E Seminole, Seminole Co., Texas

493-494

495-496

497-498

3 mi S Comanche, Comanche Co., Texas

499-500

3 mi N Springfield, Springfield Co., Texas

501-502

503-504

505-506

507-508

509-510

511-512

513-514

515-516

517-518

519-520

521-522

523-524

525-526



W. B. Davis  
1948

37

# Catalog

5 mi. S Plainview, Texas. June 7

4653 *Heterodon*.

Two Buttes Cr., 14 mi. N Springfield, 4300 ft., Baca  
Co., Colorado. June 10.

4654 ♀ *Tyrannus verticalis* (brooding) 34.5 gr.

10 mi. W Pueblo, Pueblo Co., Colo. June 11

4655 ♂ Lark bunting wt. 39.0 gr.

Two Buttes Cr., 14 mi. N Springfield, 4300 ft., Baca  
Co., Colorado. June 10

4656 *Crotalis viridis*

4657 " "

Same locality. June 12

4658 *Cnemidophorus sexlineatus*

4659 ♂ *Aimophila cassini* (testes ⊙) wt 19.0 gr

4660 ♀ *Empidonax difficilis* (ova ⊗) " 14.3 "

7 mi. W Canon City, 6300 ft., Fremont Co., Colo. June 14

4661 ♀ *Aphelocoma californica* wt 69.3 "

4662 ♂ *Dendrocopus villosus* 56.8 "

4663 ♂ *Sceloporus*

4664 ♀ "

4665 ♂ *Arkansas goldfinch* 9.2 "

4666 ♀ *Myiarchus cinerascens*

4667 ♂ *Empidonax wrightii* 12.2 "

4668 *Sceloporus*

4669 *Cnemidophorus tessellatus*



1948

Catalog

37

- 4528 *Chromobothrus acuminatus* Same locality, June 12
- 4529 *Amphila cassinii* (Foster) ♂ in paper
- 4530 *Empidonax difficilis* (Sw.) ♂ " "
- 4531 *Phalaena californica* Jim W. Canon City, 2500 ft. Summit Co., Colo. June 12
- 4532 *Dendrocopos villosus* " "
- 4533 *Sceloporus* " "
- 4534 " " " "
- 4535 *Heteros. a. bifidus* " "
- 4536 *Myiornis cinerascens* " "
- 4537 *Empidonax difficilis* " "
- 4538 *Sceloporus* " "
- 4539 *Chromobothrus acuminatus* " "

Jim W. Canon City, 2500 ft. Summit Co., Texas

4533 *Heterosom.*

Jim W. Canon City, 2500 ft. Summit Co., Colo.

4534 *Sceloporus* June 10

4535 *Tyrannus verticalis* (Swainson) 2500 ft.

Jim W. Canon City, 2500 ft. Summit Co., Colo. June 10

4536 *Sceloporus* June 10

Jim W. Canon City, 2500 ft. Summit Co., Colo. June 10

4537 *Sceloporus* June 10

4538 *Crotalus viridis*

4539

Same locality, June 12

4540 *Amphila cassinii* (Foster) ♂ in paper

4541 *Empidonax difficilis* (Sw.) ♂ " "

Jim W. Canon City, 2500 ft. Summit Co., Colo. June 12

4542 *Phalaena californica* " "

4543 *Dendrocopos villosus* " "

4544 *Sceloporus* " "

4545 " " " "

4546 *Heteros. a. bifidus* " "

4547 *Myiornis cinerascens* " "

4548 *Empidonax difficilis* " "



W. B. Davis  
1948

38

## Catalog

7 mi. W Canon City, 6300', Fremont Co., Colo. June 15

- 4670 ♀ *Selasphorus platycercus* wt. 3.4 gr  
4671 ♂ *Dendroica nigrescens* 8.6 "  
4672 ♀ " " ova O 8.7 "  
4673 ♀ *Piranga ludoviciana* 25.0 "  
4674 ♂ *Baeolophus inornatus* Testes O 16.5 "  
4675 ♂ *Sceloporus*

3½ mi. S Coaldale, 7500 ft., Fremont Co., Colo. June 18.

- 4676 ♂ Lazuli bunting 14.5 "  
4677 ♂ Spotted towhee 36.5 "  
4678 ♂ Black-headed grosbeak 43.0 "  
4679 ♂ *Tamiasciurus hudsonicus* 312-<sup>120</sup>44-46-24/219.5 "

Independence Pass, 12,000 ft., Pitkin Co., Colo. June 27.

- 4680 ♂ *Lagopus leucurus*

Monarch Pass, 11,500 ft., Chaffee Co., Colo. June 29

- 4681 ♂ Townsend solitaire 32.5 gr.

Independence Pass, 12,300 ft., Pitkin Co., Colo. July 4.

- 4682 ♀ *Leucosticte australis* ova minute; brooding  
4683 ♀ " " "  
4684 ♂ " " Testes 10 x 5 minute  
4685 ♂ " " " 10 x 5 minute  
4686 ♂ " " " 5 x 3  
4687 ♂ " " " 10 x 6

2 mi. SW Frisco, Summit Co., Colo. July 7

- 4688 ♀ *Marmota flaviventris* 573-150-78-24 wt 2388 gr.



Catalog

4172	<i>Aspilota</i>	San Juan City, San Juan Co., Colo. June 12
4173	<i>Aspilota</i>	San Juan City, San Juan Co., Colo. June 12
4174	<i>Aspilota</i>	San Juan City, San Juan Co., Colo. June 12
4175	<i>Aspilota</i>	San Juan City, San Juan Co., Colo. June 12
4176	<i>Aspilota</i>	San Juan City, San Juan Co., Colo. June 12
4177	<i>Aspilota</i>	San Juan City, San Juan Co., Colo. June 12
4178	<i>Aspilota</i>	San Juan City, San Juan Co., Colo. June 12
4179	<i>Aspilota</i>	San Juan City, San Juan Co., Colo. June 12
4180	<i>Aspilota</i>	San Juan City, San Juan Co., Colo. June 12
4181	<i>Aspilota</i>	San Juan City, San Juan Co., Colo. June 12
4182	<i>Aspilota</i>	San Juan City, San Juan Co., Colo. June 12
4183	<i>Aspilota</i>	San Juan City, San Juan Co., Colo. June 12
4184	<i>Aspilota</i>	San Juan City, San Juan Co., Colo. June 12
4185	<i>Aspilota</i>	San Juan City, San Juan Co., Colo. June 12
4186	<i>Aspilota</i>	San Juan City, San Juan Co., Colo. June 12
4187	<i>Aspilota</i>	San Juan City, San Juan Co., Colo. June 12
4188	<i>Aspilota</i>	San Juan City, San Juan Co., Colo. June 12
4189	<i>Aspilota</i>	San Juan City, San Juan Co., Colo. June 12
4190	<i>Aspilota</i>	San Juan City, San Juan Co., Colo. June 12
4191	<i>Aspilota</i>	San Juan City, San Juan Co., Colo. June 12
4192	<i>Aspilota</i>	San Juan City, San Juan Co., Colo. June 12
4193	<i>Aspilota</i>	San Juan City, San Juan Co., Colo. June 12
4194	<i>Aspilota</i>	San Juan City, San Juan Co., Colo. June 12
4195	<i>Aspilota</i>	San Juan City, San Juan Co., Colo. June 12
4196	<i>Aspilota</i>	San Juan City, San Juan Co., Colo. June 12
4197	<i>Aspilota</i>	San Juan City, San Juan Co., Colo. June 12
4198	<i>Aspilota</i>	San Juan City, San Juan Co., Colo. June 12
4199	<i>Aspilota</i>	San Juan City, San Juan Co., Colo. June 12
4200	<i>Aspilota</i>	San Juan City, San Juan Co., Colo. June 12



WPA Sauer

1948

# Catalog

Mosquito Pass, 13,188 ft., Park Co., Colo. July 8

- 4689 ♀ *Lagopus leucurus* wt. 242.5 gr.
- 4690 ♂ " " " 350. "
- 4691 ♂ *Ochotona princeps* 200-17-35-23 204.5 "
- 4692 *Lagopus pleucurus* (chick) alc
- 4693 " " " "
- 4694 " " " "
- 4695 " " " "
- 4696 " " " "

5 mi. SE Oaxaca, Oaxaca, Mexico July 30

- 4697 ♂ *Sylvilagus floridanus* 305-75-70-53
- 4698 ♂ Humming bird Testes 0
- 4699 ♀? Red-capped (wren?)
- 4700 ♀? " " "

10 mi. N Oaxaca, 5300 ft., Oaxaca, Mex. July 31

- 4701 ♂ Seed-eater (finch) Testes large
- 4702 ♀ Brown towhee
- 4703 ♂ Flycatcher
- 4704 ♂ Redstart

Near Nejapa, 2700 ft., Oaxaca, Mex. Aug. 1.

- 4705 ♂ Hummingbird

Totolapan, 2500 ft., Oaxaca, Mex. Aug. 1.

- 4706 ♂ Gnatcatcher

20 mi. NW Tehuantepec, appx 200 ft., Oaxaca, Mex. Aug. 1.

- 4707 ♀ Whitewing dove
- 4708 ♀ " " "

10 mi. NW Tehuantepec, 150 ft., Oaxaca, Mex. Aug. 1.

- 4709 ♀ Parrot *Amazona finschi*



Catalog

10018 *Agelaius phoeniceus* 200-1-22 2012  
 10019 *Agelaius phoeniceus* (chick) etc  
 10020  
 10021  
 10022  
 10023  
 10024  
 10025  
 10026  
 10027  
 10028  
 10029  
 10030  
 10031  
 10032  
 10033  
 10034  
 10035  
 10036  
 10037  
 10038  
 10039  
 10040  
 10041  
 10042  
 10043  
 10044  
 10045  
 10046  
 10047  
 10048  
 10049  
 10050  
 10051  
 10052  
 10053  
 10054  
 10055  
 10056  
 10057  
 10058  
 10059  
 10060  
 10061  
 10062  
 10063  
 10064  
 10065  
 10066  
 10067  
 10068  
 10069  
 10070  
 10071  
 10072  
 10073  
 10074  
 10075  
 10076  
 10077  
 10078  
 10079  
 10080  
 10081  
 10082  
 10083  
 10084  
 10085  
 10086  
 10087  
 10088  
 10089  
 10090  
 10091  
 10092  
 10093  
 10094  
 10095  
 10096  
 10097  
 10098  
 10099  
 10100



W.R. Davis  
1948

40

## Catalog

8 mi. N Salina Cruz, 100ft., Oaxaca, Mex. Aug. 2

4710 ♂ Grooved-bill Ani. *Crotophaga s. sulcirostris*

Rio Coyul, 70 mi. NW Tehuantepec, 2600 ft.,  
Oaxaca, Mexico. Aug. 3

4711 ♀ Wren

4712 ♂ Inca dove

4713 ♀ Cuckoo *Coccyzus minor palloris*

4714 ♀ Boat-billed flycatcher

4715 ♂ yg " "

4716 ♂ ad. " "

Same locality Aug. 4.

4717 ♂ Parakeet *Aratinga canicularis canicularis*

4718 ♀ " " " "

same locality Aug. 5

4719 ♀ Deer 3'11" - 5½" - 12¾" - 5" height 25½"

Wt. about 20 kilos (est.) Not pregnant but  
udder enlarged.

4720 ♂ Cuckoo *Morococcyx erythropygus mexicanus*

4721 ♂ Motmot

4721a ♂ Dove (w-fronted)

4721b ♂ Mazatlan Robin

College Station, Brazos Co., Texas Sept 5

4722 ♀ Sora rail caught by dog



Catalog

8 mi N. Salina Cruz, Dept. Oaxaca, Mex. Aug. 2

10000 *Sciurus arizonae* (Aud.)  
10001 *Sciurus arizonae* (Aud.)

10002 *Sciurus arizonae* (Aud.)  
10003 *Sciurus arizonae* (Aud.)

10004 *Sciurus arizonae* (Aud.)  
10005 *Sciurus arizonae* (Aud.)

10006 *Sciurus arizonae* (Aud.)  
10007 *Sciurus arizonae* (Aud.)

10008 *Sciurus arizonae* (Aud.)  
10009 *Sciurus arizonae* (Aud.)

10010 *Sciurus arizonae* (Aud.)  
10011 *Sciurus arizonae* (Aud.)

10012 *Sciurus arizonae* (Aud.)  
10013 *Sciurus arizonae* (Aud.)

10014 *Sciurus arizonae* (Aud.)  
10015 *Sciurus arizonae* (Aud.)

10016 *Sciurus arizonae* (Aud.)  
10017 *Sciurus arizonae* (Aud.)

10018 *Sciurus arizonae* (Aud.)  
10019 *Sciurus arizonae* (Aud.)

10020 *Sciurus arizonae* (Aud.)  
10021 *Sciurus arizonae* (Aud.)



W.B. Davis  
1948

5 km N Tres Marias, 8900 ft, Morelos, Mex. Dec. 20

- 4723 ♂ Crossbill
- 4724 ♀ "
- 4725 ♀ Bluebird
- 4726 ♀ "
- 4727 ♀ Woodpecker
- 4728 ♂ Vireo
- 4729 ♂ Kinglet
- 4730 ? warbler. gonads shot away
- 4731 ♂ "
- 4732 ♀ Kinglet

} these altitudes  
should be  
9500 ft  
altimeter was  
set wrong.

2 km w Tres Marias, 8250 ft, Morelos, Mex. Dec. 20.

- 4733 ♂ white-eared hummingbird
- 4734 ♂ Ptilogonys
- 4735 ♀ Thrush
- 4736 ♀ Junco
- 4737 ♂ Ptilogonys

} alt. should be  
8850

5 km N Tres Marias, 8900 ft, Morelos, Mex. Dec. 21

- 4738 ♂ wren
- 4739 ♂ slenderbilled Nuthatch
- 4740 ♂ striped Ground Sparrow
- 4741 ♂ Myioborus
- 4742 ♀ Towhee
- 4743 ♂ olive warbler
- 4744 ♂ Audubon warbler

} alt. should be  
9500 ft.

1 mi. S Cuernavaca, 4500 ft, Morelos. Dec. 21

- 4745 ♂ Sparrow Hawk



41

2 km N Tres Marias, 2500ft, Maricao, P.R. Dec. 20

- 4135 ♂ Crossbill
- 4142 "
- 4152 ♀ Bluebird
- 4153 "
- 4157 ♀ Woodpecker
- 4158 ♂ Wren
- 4159 ♂ Kinglet
- 4160 ♀ Warbler
- 4161 ♂ "
- 4162 ♀ Kinglet

Bluebirds  
Warblers  
Kinglets  
Woodpecker  
Wren



Parade shot away

2 km W Tres Marias, 2500ft, Maricao, P.R. Dec. 20

- 4163 ♂ White-eyed Hummingbird
- 4164 ♂ Phoebe
- 4165 ♀ Thrush
- 4166 ♀ Junco
- 4167 ♂ Phoebe

all checked  
8820

2 km N Tres Marias, 2500ft, Maricao, P.R. Dec. 21

- 4168 ♂ Wren
- 4169 ♂ Starling
- 4170 ♂ Striped Ground Squirrel
- 4171 ♂ Phoebe
- 4172 ♀ Towhee
- 4173 ♂ Olive Warbler
- 4174 ♂ Indigo Bunting

all checked  
8820

1 mi S Carraiguay, 2500ft, Maricao, P.R. Dec. 21

- 4175 ♀ Sparrow Hawk



W.B. Davis  
1948

42

8 mi. S. Cuernavaca, 3250ft., Morelos. Dec. 21.

4746 ♂ Hummingbird

Xochitepec, 3100 ft., Morelos. Dec. 21.

4747 ♂ white-crowned Tlmophila

4748 ♀ " "

4749 ♂ Lincoln Sparrow

4750 ♀ Clay colored Sparrow

4751 ♀ Hummingbird

Rio Apatlaco, 1 km S Xochitepec, 3000ft., Morelos Dec. 22

4752 ♂ Blackbird Rice in crop.

4753 ♂ Vermilion Flycatcher

4754 ♂ Sandpiper

4755 ♂ Kingbird

4756 ♂ Flycatcher

4758 ♀ Lincoln Sparrow

4758 ♂ Sandpiper

4759 ♂ Wren

4760 ♂ water thrush

2 mi. S Xochitepec, 3200ft., Morelos. Dec. 22

4761 ♀ Gnatcatcher

4762 ♂ Lark Sparrow

2 km. N Michapa, 3600ft., Morelos. Dec. 22

4763 ♀ Vesper Sparrow

4764 ♀ " "

4765 ♂ Grasshopper Sparrow

4766 ♂ Lark Sparrow

4767 ♀ " "



Jan 2, 1900, 2300 ft., Maricao, P.R.

4198 Hummingbird

Jan 2, 1900, 2300 ft., Maricao, P.R.

4199 White-crowned Tanager

4200 "

4201 Lincoln Sparrow

4202 Clay-colored Sparrow

4203 Hummingbird

Jan 2, 1900, 2300 ft., Maricao, P.R.

4204 Blackbird

4205 Vermilion Flycatcher

4206 Towhee

4207 Kingbird

4208 Flycatcher

4209 Lincoln Sparrow

4210 Towhee

4211 Wren

4212 Water Thrush

Jan 2, 1900, 2300 ft., Maricao, P.R.

4213 Gnatcatcher

4214 Clay Sparrow

Jan 2, 1900, 2300 ft., Maricao, P.R.

4215 Sharp Sparrow

4216 "

4217 Grasshopper Sparrow

4218 Clay Sparrow

4219 "



W. A. Davis  
1948

5 km N Tres Marias, Morelos, Mex.

Dec. 20.

This area is pine forest with park like open grassy areas, the grass tall and called by the Mexicans "sacaton". The grass is used to thatch houses.

Bird life not abundant but took 10. Here's list \* taken & seen but not collected

\* Crossbill - Saw probably 30 in small groups. Took ♂ & ♀. Feeding on pine seeds & opening cones, alight on cluster of cones & pry off the scales.

Olive Warbler - Saw two & failed to get them. They stay in tall pines.

Red Warbler - Saw one but couldn't get it.

Red-shafted Flicker - Saw two and heard others calling.

\* Strickland's Woodpecker, Saw two & got one. Seem to prefer small trees. Have exceedingly erratic flight. Remind me of woodcocks.

Creeper . - Saw one but failed to get it. Was in an oak, one of the few in the area.

Nuthatch - Heard a couple but couldn't locate them.

Chickadee . - Saw one but failed to get it. Seem to be rare

\* Bluebird . - Several small groups seen. Took two.

\* Kinglet . - Most common small bird in the area. Took two.

\* Warbler (yellow throat) - Saw several. Keep in tall pines & flit like



1891  
1892

*[Faint, illegible handwriting throughout the page, likely bleed-through from the reverse side.]*



W.B. Davis  
1948

5 km N. Las Marias, Morelos. Dec. 20.  
(Continued).

Myrtle warblers. Took one.

\* Yellow Dendroica, Took one. Heard  
& saw several others. Keep to  
the tall pines

\* Vireo - Saw several. Are difficult  
to tell from Kinglets at a distance.

Raven - Saw one fly over. The  
swish of the wings can be heard  
for at least 300 yards.

Turkey Vulture. - Saw one.

Towhee (spotted?) - Heard several birds  
but never got a look at them.

was surprised to find no robins,  
Steller Jays, striped ground sparrows,  
juncos.







W. B. Davis  
1948

2 km W Tres Marias, 8250 ft., Morales. Dec. 20.

This area is at the lower edge of the pine belt in this vicinity and much of it has been cleared in patches leaving "farm" borders of chaparral, no big trees in the area except pines. Fields are mostly of corn, with some patches of wheat and oats.

Birds are more abundant here than in the pine belt above. Saw & collected\* the following:

\* White-eared hummingbird. - Saw two. There are lots of flowers in bloom now, including Indian paint brush, Col. 1.

Sau bellied hummingbird - Saw two but couldn't have retrieved them from the tangle.

\* Ptilogonys. - Saw 40+, collected 2. These birds were going to roost about 5:30 and behaved much like scissortails. All wanted to roost in one tree - a broad leaf species. One bird collected had two large "nets" of some kind in gullet. I always thought they fed on insects.

\* Red backed junco. - Coll. one. Saw several others. Are exceedingly wary. Stay deep in the brush.

\* Thrush. - Hylociola of some sort. Was in heavy brush. Flitted wings.

\* Kinglet. - Common. Saw 15±.

Turkey vulture - Dozen or more soaring in sky.  
(over)



Robin. - Saw & heard about a dozen but couldn't get a shot. Wary.

Bluebird. - Saw two in open on a short bush.

Towhee. - Heard many calls but couldn't get a shot nor a good look with glasses.

Goldfinch. - Heard several but couldn't identify nor collect one.

Hawk. Saw one soar over that was light blue gray with white rump and black-tipped wings. Wings were long & pointed. New?

Vireo. - Saw one ~~in~~ in pines was down here too.

Saw many small sparrows that I couldn't collect or identify. They are very wary & stay in the brush!



W. B. Davis  
1948

43

Rio Apatlaco, 1km S Xochitepec, 3000ft., Morelos, Dec. 23

- 4768 ♀ woodpecker  
4769 ♂ Derby Flycatcher  
4770 ♀ Tanager  
4771 ♂ Oriole  
4772 ♀ Tanager  
4773 ♂ Inca Dove  
4774 ♀ Flycatcher  
4775 ♀ "Robin"  
4776 ♀ Wilson Warbler  
4777 ♀ Flycatcher  
4778 ♀ warbler  
4779 ♂ Swallow  
4780 ♂ Wilson Warbler  
4781 ♀ Audubon Warbler  
4782 ♀ Lincoln Sparrow

2 mi. S Xochitepec, 3200ft., Morelos. Dec 23

- 4783 ♀ Shrike

7 mi. S Alpuyecá, 2900ft., Morelos Dec. 23

- 4784 ♂ Oriole  
4785 ♂ Grooved bill Ani  
4786 ♀ Kingbird  
4787 ♀ Warbler?

Huajintlan, 2500ft., Morelos. Dec. 24

- 4788 ♀ Grooved bill ani  
4789 ♂ White-crowned Aimophila  
4790 ♀ Hummingbird







W. B. Lewis  
1948

44

H  
Huajintlan, 2500ft., Morelos, Mex. Dec. 24

- 4791 ♀ "Robin" thrush  
4792 ♀ Flycatcher  
4793 ♂ Kingbird  
4794 ♂ Oriole  
4795 ♂ Vireo  
4796 ♂ yellow warbler  
4797 ♂ Wilson warbler  
4798 ♀ Goldfinch

6 Km SW Alpuyecá, 2950ft., Morelos. Dec. 24

- 4799 ♂ Oriole

Tojutla, 2600ft., Morelos, Dec. 24

- 4800 ♂ Boat-tailed Grackle  
4801 ♀ " "

Alejandra, 2800ft., Morelos, Dec. 24

- 4802 ♀ Woodpecker  
4803 ♂ "

Ticuman, 2800ft., Morelos, Dec. 24

- 4804 ♀ Thrasher  
4805 ♂ "

same locality. Dec. 25.

- 4806 ♂ Vermilion Flycatcher  
4807 ♂ warbler  
4808 ♂ Goldfinch  
4809 ♂ Bunting  
4810 ♂ ~~warbler~~ Flycatcher



Washington, 2800ft., Marston, Dec. 24

- 41712 Robin throat
- 41713 Flycatcher
- 41714 Kingbird
- 41715 Towhee
- 41716 Yellow Warbler
- 41717 Wilson Warbler
- 41718 Goldfinch

1/2 mi. S. Alhambra, 2800ft., Marston, Dec. 24

41719 Blue Jay

Tajita, 2800ft., Marston, Dec. 24

- 41720 Red-tailed Grackle
- 41721 "

Alhambra, 2800ft., Marston, Dec. 24

- 41722 Woodpecker
- 41723 "

Tehama, 2800ft., Marston, Dec. 24

- 41724 Towhee
- 41725 "

same locality, Dec. 25

- 41726 Western Flycatcher
- 41727 Warbler
- 41728 Goldfinch
- 41729 Tanager
- 41730 Woodpecker



WPA fauna  
1948

45

Ticuman, 2800 ft., Morelos. Dec. 25.

- 4812 ♂ Wren  
4812 ♀ Warbler  
4813 ♀ House finch  
4814 ♀ Ground dove  
4815 ♀ Mockingbird

20km NE Cuatla, 6500 ft., Morelos. Dec. 26.

- 4816 ♂ Oriole  
4817 ♀ Flycatcher  
4818 ♀ Oriole  
4819 ♂ "  
4820 ♀ Hummingbird  
4821 ♂ "  
4822 ♀ Euphonia ?  
4823 ♂ "

1mi. N Amayuca, 4900 ft., Morelos Dec. 26

- 4824 ♀ Black Phoebe  
4825 ♂ Field Sparrow

2mi S, Jonacatepec, 4500 ft., Morelos. Dec. 26

- 4826 ♀ Vesper Sparrow

1mi. SE Tepaltzingo, 3900 ft., Morelos. Dec. 26

- 4827 ♀ Shrike  
4828 ♂ Blue Grosbeak  
4829 ♂ " "



1872

Station 2800 ft., Nevada, Dec. 22

- 4212 ♀ Lark
- 4213 ♂ Lark
- 4214 ♂ Lark
- 4215 ♀ Lark
- 4216 ♀ Lark

Station 2800 ft., Nevada, Dec. 22

- 4217 ♂ Oriole
- 4218 ♀ Flycatcher
- 4219 ♀ Oriole
- 4220 ♀ "
- 4221 ♂ Hummingbird
- 4222 ♂ "
- 4223 ♀ Euphonia
- 4224 ♀ "

Station 2800 ft., Nevada, Dec. 22

- 4225 ♀ Black Phoebe
- 4226 ♂ Field Sparrow

Station 2800 ft., Nevada, Dec. 22

- 4227 ♀ Vesper Sparrow
- 4228 ♀ "
- 4229 ♀ "
- 4230 ♂ "
- 4231 ♂ "
- 4232 ♂ "
- 4233 ♂ "
- 4234 ♂ "
- 4235 ♂ "
- 4236 ♂ "
- 4237 ♂ "
- 4238 ♂ "
- 4239 ♂ "
- 4240 ♂ "
- 4241 ♂ "
- 4242 ♂ "
- 4243 ♂ "
- 4244 ♂ "
- 4245 ♂ "
- 4246 ♂ "
- 4247 ♂ "
- 4248 ♂ "
- 4249 ♂ "
- 4250 ♂ "



W. J. Davis  
1948

46

# Catalog.

12 Km. NW Axochiapan, 3500 ft., <sup>on Rio Frio</sup> Morelos. Dec. 27

- 4830 ♂ Motmot  
4831 ♂ "  
4832 ♂ Kingfisher  
4833 ♀ "  
4834 ♂ Oriole  
4835 ♂ "  
4836 ♂ "  
4837 ♂ Quail  
4838 ♂ Sparrow  
4839 ♂ "  
4840 ♂ ~~Rock~~ Canyon Wren  
4841 ♀ Warbler  
4842 ♀ "  
4843 ♀ Bunting  
4844 Snake  
4845 ♀ Kingfisher  
4846 ♀ Flycatcher  
4847 ♀ Sparrow (white crown stripes)  
4848 ♀ Bunting

2 mi. S Jonacatepec, 4500 ft., Morelos Dec. 27.

- 4849 ♀ Night hawk  
4850 ♂ "

Rio Apatlaco, 1 km S Xochitepec, 3000 ft., Morelos. Dec. 28

- 4851 ♀ Squirrel Cuckoo  
4852 ♀ Thrush  
4853 ♂ Chat  
4854 ♂ Flycatcher  
4855 ♂ Motmot  
4856 ♂ Barn Swallow  
4857 ♂ Vireo



Catalog

12 Mr. Van Pelt's, 2200 N. 1st St., Denver, Colo.

- 4825 ♂ Robin
- 4826 ♂ "
- 4827 ♀ Kingfisher
- 4828 ♀ "
- 4829 ♂ Oriole
- 4830 ♀ "
- 4831 ♂ "
- 4832 ♂ Oriole
- 4833 ♂ Sparrow
- 4834 ♀ "
- 4835 ♂ Great Canyon Wren
- 4836 ♀ Cowbird
- 4837 ♀ "
- 4838 ♀ Bunting
- 4839 ♂ "
- 4840 ♀ Kingfisher
- 4841 ♀ Flycatcher
- 4842 ♀ Sparrow (white crown stripes)
- 4843 ♀ Bunting

2 Mr. J. J. Jones, 2200 N. 1st St., Denver, Colo.

- 4844 ♂ Night Hawk
- 4845 ♂ "
- 4846 ♂ Blue Jay
- 4847 ♀ Thrush
- 4848 ♀ "
- 4849 ♀ Flycatcher
- 4850 ♂ Robin
- 4851 ♀ "



W.B. Davis  
1948

# Catalog

47

Huitzälac, 8500 ft., Morelos. Dec. 29

- 4858♂ Flicker  
4859♀ Honey Creeper  
4860♀ Hummingbird

14 mi. SW Raymond, 10,200 ft., Boulder Co., Colo.

Coll. Jack Remington Dec. 23.

- 4861♂ *Martes c. origenes* 642-229-89-44. wt. 1340 gr.

1949

2 mi. W Huitzälac, 10,000', Morelos, Mex. July 26

- 4862♂ *Ablepetes* Testes o Iris br.  
4863♂ Golden crowned Kinglet Testes o Iris br.  
4864♂ Sclater Chickadee Testes o, Iris br.  
4865♀? Red warbler Iris br.  
4866♂ *Myiochanes* Testes o, Iris br. wt. 13.0 gr.  
4867♂ Creeper Testes o, " 10.0 gr  
4868♂ Brown wren " " 12.2 "  
4869♀ Nightingale Thrush Ova minute 24.8 gr

Same locality July 27

- 4870♀ *Reithrodontomys* 175-96-20-17 no ovals wt. 13.7 gr  
4871♂ " 156-77-19-15 non br 13.5 "  
4872♂ " 163-86-19-16 " 13.3 "  
4873♀ Huitzilac wren Ova o, iris reddish br. 31.7 "

Same locality July 28

- 4874♀ *Eptesicus fuscus* 119-45-12-18 tr 11 wt 17.5 gr  
4875♂ *Myotis velifer* 105-45-11-16 Tr 9 9.9 "



Catalog

48747 Reithrocentomyx 1927-12-12 1927

48748 Reithrocentomyx 1927-12-12 1927

48749 Reithrocentomyx 1927-12-12 1927

48750 Reithrocentomyx 1927-12-12 1927

48751 Reithrocentomyx 1927-12-12 1927

48752 Reithrocentomyx 1927-12-12 1927

48753 Reithrocentomyx 1927-12-12 1927

48754 Reithrocentomyx 1927-12-12 1927

48755 Reithrocentomyx 1927-12-12 1927

48756 Reithrocentomyx 1927-12-12 1927

48757 Reithrocentomyx 1927-12-12 1927

48758 Reithrocentomyx 1927-12-12 1927

48759 Reithrocentomyx 1927-12-12 1927

48760 Reithrocentomyx 1927-12-12 1927

48761 Reithrocentomyx 1927-12-12 1927

48762 Reithrocentomyx 1927-12-12 1927

48763 Reithrocentomyx 1927-12-12 1927

48764 Reithrocentomyx 1927-12-12 1927

48765 Reithrocentomyx 1927-12-12 1927

48766 Reithrocentomyx 1927-12-12 1927

48767 Reithrocentomyx 1927-12-12 1927

48768 Reithrocentomyx 1927-12-12 1927

48769 Reithrocentomyx 1927-12-12 1927

48770 Reithrocentomyx 1927-12-12 1927

48771 Reithrocentomyx 1927-12-12 1927

48772 Reithrocentomyx 1927-12-12 1927

48773 Reithrocentomyx 1927-12-12 1927

48774 Reithrocentomyx 1927-12-12 1927

48775 Reithrocentomyx 1927-12-12 1927



W. B. Davis  
1949

48

## Catalog

2 mi. w Huitzilac, 10,000ft., Morelos, Mex. July 29.

4876 ♀	shrike ?	10 prim	ova. small	wb, 30.7 gr.
4877 ♂	Fringillid	9 primaries	Testes O	" 37.5 "
4878 ♂	Mexican Trogon		Testes O	64.0 "
4879 ♂	<i>Eptesicus fuscus</i>	122-47-12-17 tr. 11		15.0 "
4880 ♀	white-eared Hummingbird		Ova O	5.5 "
4881 ♀ yg	<i>Atlepetes</i>			10.5 "

Same locality July 30

4882 ♂ yg	Fringillid		testes o	40.0 v
4883 ♂ ad	"	iris reddish br.	Testes O	37.5 "
4884 ♀ ad	Towhee	iris reddish;	ova.	51.2 "
4885 ♂ ad.	<i>Peromyscus difficilis</i>	251-134-28-23		41.0 "
4886 ♀ ad	"	" no embs. "	254-134-27-24	45.5 "
4887 ♂ ad	<i>Myiochanes</i>		Testes O	28.5 "
4888 ♀ ad	<i>Empidonax</i>			9.5 "
4889 ♂ ad	"		Testes o	8.5 "

1/2 mi. SE Huitzilac, 8000ft., Morelos, July 31

4890 ♂	Goldfinch		testes O	12.0 gr
4891 ♂	Bushbit		testes o Iris grey	5.2 gr.
4892 ♀	"		Ova.; iris grey	5.7 gr
4893 ♂	Honey Creeper		testes O	8.3 gr.
4894 ♀	Hummer		Ova.	4.5 "

Same locality. Aug. 1.

4895 ♀	Brown Towhee		Ova.; iris brown	40.5 gr.
4896 ♂	<i>Atthis heloisa</i>		Testes o	2.5 "
4897 ♂	"	"	"	2.6 "

Lagunas de Zempoala, 9750ft., Mex., Mex. Aug. 1

4898 ♂	white-eared hummer		Testes O	3.7 gr
--------	--------------------	--	----------	--------



Catalog

48702 *Epinephelus* ...  
 48703 *Epinephelus* ...  
 48704 *Epinephelus* ...  
 48705 *Epinephelus* ...  
 48706 *Epinephelus* ...  
 48707 *Epinephelus* ...  
 48708 *Epinephelus* ...  
 48709 *Epinephelus* ...  
 48710 *Epinephelus* ...

Some locality July 30

48711 *Epinephelus* ...  
 48712 *Epinephelus* ...  
 48713 *Epinephelus* ...  
 48714 *Epinephelus* ...  
 48715 *Epinephelus* ...  
 48716 *Epinephelus* ...  
 48717 *Epinephelus* ...  
 48718 *Epinephelus* ...  
 48719 *Epinephelus* ...  
 48720 *Epinephelus* ...

48721 *Epinephelus* ...  
 48722 *Epinephelus* ...  
 48723 *Epinephelus* ...  
 48724 *Epinephelus* ...  
 48725 *Epinephelus* ...  
 48726 *Epinephelus* ...  
 48727 *Epinephelus* ...  
 48728 *Epinephelus* ...  
 48729 *Epinephelus* ...  
 48730 *Epinephelus* ...

Some locality August 1

48731 *Epinephelus* ...  
 48732 *Epinephelus* ...  
 48733 *Epinephelus* ...  
 48734 *Epinephelus* ...  
 48735 *Epinephelus* ...  
 48736 *Epinephelus* ...  
 48737 *Epinephelus* ...  
 48738 *Epinephelus* ...  
 48739 *Epinephelus* ...  
 48740 *Epinephelus* ...



W. J. Davis  
1949

49

## Catalog

1 1/2 mi. SE Huitzilac, 8000ft., Morelos Aug. 2

- 4899♀ *Saucerottia beryllinea* Ova o wt. 5.0gr  
4900♂ *Basillina leucotis* Testes o 3.2 "  
4901♀ *Myioborus* Ova o 8.5 "  
4902♂ *Pipilo fuscus* Testes ○ 31.0 "

same locality Aug. 3

- 4903♀ *Liomys irroratus* 228-122-29-14 49.3gr  
4904♀ " " 245-130-28-14 47.0 "  
4905♂ *Cypseloides brunneitorques* Iris br., testes ○ 23.2 "  
4906♀ " " " Ova o 24.0 "  
4907♂ *Atlapetes pileatus* Testes ○; Iris br. 24.0 "

49

1 mi. S Huitzilac, 8200ft., Morelos Aug. 3

- 4908♂ *Trogon* Iris br., testes. wt. 68.7gr

Huitzilac, 8700ft., Morelos, Aug. 3

- 4909♂ *Dasypus* 660-276-90-40 3400gr

7 Km S Cuernavaca, 4500ft., Morelos Aug. 5

- 4910♀ *Aimophila acuminata* Ova o; iris br. 27.7gr  
4911♂ *Aimophila* Testes o; iris br. 22.5 "  
4912♂ *Sporophila* Testes o; iris br. 10.6 "  
4913♀ *Pyrocephala* Ova. 14.1 "

Alpuyeca, 4000ft., Morelos. Aug. 6

- 4914♀ im. Yellow-crowned Night Heron Iris orange-yellow 510.0gr

Huitzilac, 8300ft., Morelos Aug. 7.

- 4915♂ *Tadarida mexicana* 95-35-10-15 tr. 5 8.7gr



July 2

4997 *Sarcocolla beryllina* 200 ft. Morón Aug. 2  
 4998 *Basillia leucotis* 200 ft. " " " "  
 4999 *Myiobrycon* " " " " " "  
 5000 *Tipula fusca* " " " " " "

Same locality Aug 2

5001 *Liomyia irroratus* 200-250-270 ft. 4997  
 5002 " " " " " " " "  
 5003 *Cypseloides brachiopterus* 200 ft. " " " "  
 5004 " " " " " " " "  
 5005 *Stelictes pilatus* 200 ft. " " " "

200 ft. Morón Aug 2

5006 *Trigon* 200 ft. " "

200 ft. Morón Aug 2

5007 *Dasygaster* 200-250-300 ft. " "

200 ft. Morón Aug 2

5008 *Aimophila* 200 ft. " "  
 5009 *Aimophila* " " "  
 5010 *Sporophila* " " "  
 5011 *Trochophila* " " "

200 ft. Morón Aug 2

5012 *Polioptila caerulea* 200 ft. " "

200 ft. Morón Aug 2

5013 *Tachycineta thalassina* 200-250-300 ft. " "



W.B. Davis  
1949

Catalog


3mi. w. Alpuyecca, 4000 ft., Morelos Aug. 7

4916 ♂ *Mephitis macrourus* 615-325-68-27 903gr.

Puente de Ixtla, 3500ft(appx), Morelos Aug. 7

4917 ♂ *Molothrus ater* iris dk br., testes o 47.5gr

4918 ♀ *Agelaius phoenecius* iris dk br; brooding 44.7gr

4919 ♂ " " " Testes 

4920 ♂ yg " " " " o 70.0gr.

4921 ♀ ad " " " Ova o; brooding 49.5 "

4922 ♂ ad " " " Testes  77.5gr

El Rodeo, 3500 ft., Morelos, Mex. Aug. 8.

4923 ♂ Black Vulture iris dk br testes o 1740 gr.

Alpuyecca, 3500 ft., Morelos. Aug. 9

4924 ♀ *Artebius?* 68-10-10-15 tr. 7 10.5gr

4925 ♂ " 65-10-10-14 7 9.9 "

4926 ♂ " 68-10-10-14 7 11.0 "

4927 ♂ " 67-10-10-14 6 9.9 "

4928 ♀ " 65-10-11-15 7 9.7 "

4929 ♀ " 65-~~7~~-10-15 7 9.7 "

4930 ♂ " 65-10-10-13 6 10.2 "

4931 ♂ " 65-10-11-14 6 9.4 "


4932

4933

4934 ♂ *Amazilia violiceps* 6.0gr

4935 ♀ " " 5.4 "

Near Puente de Ixtla, 3200ft., Morelos Aug. 10

4936 ♂ *Inca dore* iris red-orange, testes  42.0gr







W.B. Davis  
1949

51

Catalog

Near Puente de Ixtla, 3200', Morelos, Mex Aug. 10

- 4937 ♂ *Centurus chrysoeueus* iris br; test o 80.0gr.  
4938 *Hyla*  
4939 *Cnemidophorus*  
4940 ♀ *Empidonax* iris blackish; ova. 10.6"  
4941 ♀ *Sporophilus* " " " o 11.5"

Alpuyeca, 3500 ft., Morelos Aug. 10

- 4942 ♀ Reddish bat. 68-21-11-18 t.v. 8 8.2"

Tres Cumbres, 9300 ft., Morelos. Aug. 12

- 4943 ♂ *Carpodacus mexicanus* iris br.; testes O 19.0"

Alpuyeca, 3500 ft., Morelos. Aug. 13

- 4944 ♀ woodpecker ova.; iris br. 47.5"  
4945 Lizard  
4946 "  
4947 "  
4948 ♀ *Sceloporus horridus* on tree trunk  
4949 ♂ *Ameiva* brush & rocks  
4950 *Trimorphodon* D.O.R.

El Rodeo, 3500 ft., Morelos, Mexico Aug. 13

- 4951 ♀ *Smilisca baudinii* - rain pool  
4952 ♂ Peeper - top rock wall  
4953 ♀ *A. dachnicolor* rain pool  
4954 ♂ " " "  
4955 ♂ " " "  
4956 ♂ " " "  
4957 ♂ " " "  
4958 *Rana pipiens*







W. B. Davis  
1949

Catalog

52

El Rodeo, 3500 ft., Morelos, Mex. Aug. 13,

4959 ♂	<i>A. dachnicolor</i>	rain pool
4960 ♂	" "	"
4961 ♂	" "	"
4962 ♂	" "	"
4963 ♂	" "	"
4964 ♂	" "	"
4965 ♂	" "	"
4966 ♂	" "	"
4967 ♂	" "	"
4968 ♂	" "	"
4969	<i>Bufo horribilis</i>	"
4970	" "	"
4971	" "	"
4972	" "	"
4973	" "	"
4974	" "	"

1/2 mi. NE Puente de Ixtla, 3200 ft., Morelos Aug. 14

4975 ♀ ~~♂~~ *Melopelia asiatica* ova.; iris orange 111 gr.

Alpuyeca, 3500 ft., Morelos Aug. 14

4976 ♂	<i>Mus musculus</i>	173-93-17-14 17.5 gr
4977 ♀	<i>Balantiopteryx</i>	65-18-10-15 tr 75.5 "
4978 ♀	"	67-18-10-14 tr 7 6.5 "

3 mi. S Alpuyeca, 2900 ft., Morelos Aug. 15

4979	<i>Peepers</i>	
4980	"	
4981	"	



Catalog

El Teatro Español, Valencia 1801

4912	A. dachnicolor	1801
4913	"	"
4914	"	"
4915	"	"
4916	"	"
4917	"	"
4918	"	"
4919	"	"
4920	"	"
4921	"	"
4922	"	"
4923	"	"
4924	"	"
4925	"	"
4926	"	"
4927	"	"
4928	"	"
4929	"	"
4930	"	"
4931	"	"
4932	"	"
4933	"	"
4934	"	"
4935	"	"
4936	"	"
4937	"	"
4938	"	"
4939	"	"
4940	"	"
4941	"	"
4942	"	"
4943	"	"
4944	"	"
4945	"	"
4946	"	"
4947	"	"
4948	"	"
4949	"	"
4950	"	"
4951	"	"
4952	"	"
4953	"	"
4954	"	"
4955	"	"
4956	"	"
4957	"	"
4958	"	"
4959	"	"
4960	"	"
4961	"	"
4962	"	"
4963	"	"
4964	"	"
4965	"	"
4966	"	"
4967	"	"
4968	"	"
4969	"	"
4970	"	"
4971	"	"
4972	"	"
4973	"	"
4974	"	"
4975	"	"
4976	"	"
4977	"	"
4978	"	"
4979	"	"
4980	"	"
4981	"	"
4982	"	"
4983	"	"
4984	"	"
4985	"	"
4986	"	"
4987	"	"
4988	"	"
4989	"	"
4990	"	"
4991	"	"
4992	"	"
4993	"	"
4994	"	"
4995	"	"
4996	"	"
4997	"	"
4998	"	"
4999	"	"
5000	"	"

El Teatro de la Cruz, Valencia 1801

4972	Strophopelia variata	1801
4973	"	"
4974	"	"
4975	"	"
4976	"	"
4977	"	"
4978	"	"
4979	"	"
4980	"	"
4981	"	"
4982	"	"
4983	"	"
4984	"	"
4985	"	"
4986	"	"
4987	"	"
4988	"	"
4989	"	"
4990	"	"
4991	"	"
4992	"	"
4993	"	"
4994	"	"
4995	"	"
4996	"	"
4997	"	"
4998	"	"
4999	"	"
5000	"	"

El Teatro de la Cruz, Valencia 1801

4972	Strophopelia variata	1801
4973	"	"
4974	"	"
4975	"	"
4976	"	"
4977	"	"
4978	"	"
4979	"	"
4980	"	"
4981	"	"
4982	"	"
4983	"	"
4984	"	"
4985	"	"
4986	"	"
4987	"	"
4988	"	"
4989	"	"
4990	"	"
4991	"	"
4992	"	"
4993	"	"
4994	"	"
4995	"	"
4996	"	"
4997	"	"
4998	"	"
4999	"	"
5000	"	"



W.B. Davis  
1949

Catalog

53

Zacatepec, 2900 ft., Morelos Aug. 15

- 4982 *Hyla* (little <sup>yellow</sup> green) drain ditch at side of  
road  
4983 " "  
4984 " "  
4985 " "  
4986 " "  
4987 " "  
4988 " "  
4989 " "  
4990 " "  
4991 " "  
4992 " "  
4993 " "  
4994 " "  
4995 " "  
4996 " "  
4997 " "

6 mi. w Yautepac, 5500 ft., Morelos Aug. 17

- 4998♀ *Chlorostilobon auriceps* testes o; iris bl. 2.3 gr.  
4999♂ Squirrel cuckoo testes O; iris red 94.0 gr.  
5000♂ *Sceloporus*  
5001♀ Black-headed Grosbeak 61.0 gr.

Zacatepec, 2900 ft., Morelos Aug. 15

- 5002 *Agalychnis dachnicolor*  
5003 " "  
5004 " "  
5005 " "  
5006 *Hyla* (little yellow)  
5007 " "



Catalog

1911

Aug 12

4973	grain dist at side of road
4974	"
4975	"
4976	"
4977	"
4978	"
4979	"
4980	"
4981	"
4982	"
4983	"
4984	"
4985	"
4986	"
4987	"
4988	"
4989	"
4990	"

Aug 12

4991

4992

4993

4994

4995

4996

4997

4998

4999

Aug 12

5000

5001

5002

5003

5004

5005

5006

5007



W. J. Davis  
1949

54

# Catalog

## Alpuyeca, 3500 ft., Morelos Aug. 15

5008 Bufo

5009 "

## Hda San Gabriel, near Puente de Ixtla, 2920 ft. Morelos Aug. 17

5010 ♀ *Glossophaga soricina* 55 - 11 - 16 t 7 10.5 gr  
~~78 - 13 - 17 t 7~~

5011 ♀ " " 58 - 13 - 14 t 6 12.0 "

5012 ♀ *Macrotis mexicanus* 90 - 32 - 13 - 31 t 13 14.0 "

5013 ♀ " " 96 - 34 - 13 - 30 t 12 13.5 "

5014 ♂ " " 96 - 32 - 13 - 31 t 14 15.0 "

5015 ♀ " " 100 - 32 - 13 - 30 t 13 16.0 "

## 1/2 mi. NW Huajintlan, 3410 ft., Morelos Aug 17

5016 ♂ *Leptonycteris*  
~~*Chordeiles*~~ 78 - 13 - 17 t 9 17.0 "

## Same locality Aug. 18

5017 ♀ *Mormoops?* no embs 85 - 24 - 12 - 22 t 9, 17.5 "

5018 ♀ " " 82 - 19 - 12 - 20 t 7 14.7 "

5019 ♂ Inca dove testes ○ 42.3 "

5020 ♂ Red-eyed Cowbird " ○ 55.0 "

## 6 mi. E Zimapan, 6200 ft., Hidalgo. July 24

5021 *Cnemidophorus* dry desert type

5022 " mesquite, etc

5023 " "

5024 " "

5025 " "

5026 " "

## Gruta de Cacahuamilpa, 3000 ft., Guerrero Aug 24

5027 ♂ *Balantiopteryx plicata* 65 - 12 - 10 - 15 t 7 6.0 g.

5028 ♂ " " 65 - 17 - 9 - 14 t 6 5.4



Catalog

1917

August 22nd - 1917

2008  
2009

The San Gabriel near Tule, Tule, Tule

- 2010? *Geophaga sericea* 28-11-16 54 10-25
- 2011? " " 28-11-16 54 10-25
- 2012? *Phacelia maritima* 28-11-16 54 10-25
- 2013? " " 28-11-16 54 10-25
- 2014? " " 28-11-16 54 10-25
- 2015? " " 28-11-16 54 10-25
- 2016? " " 28-11-16 54 10-25

San Gabriel near Tule, Tule, Tule

- 2017? *Geophaga sericea* 28-11-16 54 10-25

Same locality

- 2018? *Phacelia maritima* 28-11-16 54 10-25
- 2019? *Phacelia maritima* 28-11-16 54 10-25
- 2020? *Phacelia maritima* 28-11-16 54 10-25
- 2021? *Phacelia maritima* 28-11-16 54 10-25

San Gabriel near Tule, Tule, Tule

- 2022? *Phacelia maritima* 28-11-16 54 10-25
- 2023? *Phacelia maritima* 28-11-16 54 10-25
- 2024? *Phacelia maritima* 28-11-16 54 10-25
- 2025? *Phacelia maritima* 28-11-16 54 10-25

San Gabriel near Tule, Tule, Tule

- 2026? *Phacelia maritima* 28-11-16 54 10-25



W. B. Davis  
1949

## Catalog

Alpuyeca, 3500 ft., Morelos. Aug. 205029 *Constrictor constrictor*5030 *Leptotyphlops maximus*7.2 mi. N Tulia, Swisher Co., Texas. Oct. 18.5031♂ *Vulpes velox*. 765-300-120-65 wt. 2380gr.1950Stillwater, Payne Co., Oklahoma, Jan. 7.5032♀ *Harris Sparrow* 115484<sup>47</sup> wt. 21.5gr.5033♂ " " 115486<sup>47</sup> " 19.7 "5034♂ " " 115487<sup>47</sup> " 22.5 "College Station, Brazos Co., Texas, Feb. 17.5035♂ *Reithrodontomys albescens griseus* 112-52-16-12 wt. 5.1gr.  
Grass along R.R. Testes ○College Station, Brazos Co., Tex. Jan. 105036 *Hgkistrodon mokasen austrinus*College Station, Brazos Co., Texas. Feb 21.5037♂ *Pseudacris nigrita triseriata*5038♂ *Pseudacris clarkii*

5039♂ " "



1947  
W. F. ...

Catalog

2525 Lepidoptera ...  
2526 Constantia ...

2527 ...  
2528 ...

1950

Stillwater, Payne Co., Oklahoma, Jan. 1.

2529	♂	Harris Sparrow	11584	19.7	cut. 2.15g.
2530	♂	"	11585	19.7	"
2531	♂	"	11586	22.2	"

College Station, Brazos Co., Texas, Feb. 12.

2532 ...  
Cross along RR. Testes ...

College Station, Brazos Co., Tex., Jan. 10.

2533 ...  
2534 ...

College Station, Brazos Co., Texas, Feb. 12.

2535 ...  
2536 ...  
2537 ...



W.B. Davis  
1949

Aug. 13, 1949  
Peeping Frog - El Rodeo, Morales

Color from living specimen:

Upperparts: marbled black & golden with golden transverse bar between eyes; whitish gray line along maxilla; broad blackish bar through & below eye, reaching to shoulder.

Forelegs with three blackish spots on fore arm, under side immaculate  
Hind legs with yellowish groin and thigh (above) with two blackish spots; lower legs with yellowish grey cross bands & blackish spots

vocal sac blackish

Underparts whitish

Iris blackish heavily dotted with gold, especially in upper part of eye; pupil elliptically horizontal.



Aug 12, 1905

Trapping trip - El Estero, Texas

Color from living specimen:  
apparently: testes black & yellow  
 with yellow transparent concretion  
eyes; orbital gray line along  
margin; base blackish  
through & below eye; leading to  
chamber.

female genitalia: two black spots  
on fore arm; in the side  
the legs; with yellowish green  
and light brown; with two black  
spots; with yellowish  
base; blackish spot

male genitalia: blackish  
with blackish  
with blackish  
with blackish  
with blackish

with blackish  
with blackish  
with blackish  
with blackish  
with blackish

with blackish  
with blackish  
with blackish  
with blackish  
with blackish



W.A. Jarvis  
1950

56

Thicket, Hardin Co., Texas, March 18.

- 5040 *Storeria dekayi*  
5041 " "  
5042 *Anolis carolinensis*  
5043 " "  
5044 *Triturus viridescens*  
5045 " "  
5046 " "  
5047 " "  
5048 *Manculus quadridigitatus*  
5049 " "  
5050 " "  
5051 *Micrarchya carolinensis*  
5052 *Sceloporus undulatus*  
5053 *Bufo woodhousii*

5 mi W Woodville, Tyler Co., Texas March 18

- 5054 *Cnemidophorus crepitans*

Saratoga, Hardin Co., Texas March 18

- 5055 *Anolis carolinensis*  
5056 *Bufo woodhousii*

Thicket, 1 mi E. of Rye, Liberty Co. Tex., March 18.

- 5057 *Ambystoma texana*  
5058 *Desmognathus fuscus*  
5059 *Leiopisma laterale*  
5060 " "  
5061 " "  
5062 " "  
5063 *Triturus viridescens*



1870

Thicket, Hardin Co., Texas, March 12

2000 *Stemodia virginiana*

2001 " "

2002 *Stemodia virginiana*

2003 " "

2004 *Stemodia virginiana*

2005 " "

2006 " "

2007 " "

2008 *Stemodia virginiana*

2009 " "

2010 *Stemodia virginiana*

2011 *Stemodia virginiana*

2012 *Stemodia virginiana*

2013 *Stemodia virginiana*

2014 *Stemodia virginiana*

2015 *Stemodia virginiana*

2016 *Stemodia virginiana*

2017 *Stemodia virginiana*

2018 *Stemodia virginiana*

2019 *Stemodia virginiana*

2020 *Stemodia virginiana*

2021 *Stemodia virginiana*

2022 *Stemodia virginiana*

2023 *Stemodia virginiana*

2024 *Stemodia virginiana*

2025 *Stemodia virginiana*

2026 *Stemodia virginiana*

2027 *Stemodia virginiana*



W.B. Davis  
1950

Thicket, 1 mi E. of Rye, Liberty Co. Texas March 18.

5064 *Anolis carolinensis*

5065 " "

5066 *Microhyla carolinensis*

— 7 miles W of Livingstone, Polk Co., Texas. March 17.

5067 *Bufo woodhousii*

5068 *Acris crepitans*

5069 " "

5070 " "

5071 *Sceloporus undulatus*

5 mi. W Woodville, Tyler Co., Texas. March 18.

5072 *Manacus quadridigitatus*

5073 " "

5074 " "

5075 " "

5076 *Desmognathus fuscus*

} All found under  
chips or logs on  
ground near a  
creek and seep.

Apr. 7.  
Devil River, 10 mi. NW Del Rio, Valverde Co., Tex.

5077 *Holbrookia texana*

5078 *Sceloporus merriami*

5079 " "

5080 " "

5081 " "

\$

Shumla, Valverde Co., Tex. April 7.

5082 *Coleonyx brevis*

1 mi. NW Langtry, Valverde Co., April 7

5083 *Cnemidophorus tessellatus*



1927

2064 *Amphiscomorpha*  
 2065 " "  
 2066 *Microgaster carolinensis*  
 2067 *Microgaster carolinensis*  
 2068 *Microgaster carolinensis*  
 2069 " "  
 2070 *Microgaster carolinensis*  
 2071 *Microgaster carolinensis*

5 mi. W. Woodville, Tyler Co., Texas, March 12

2072 *Microgaster carolinensis*  
 2073 " "  
 2074 " "  
 2075 " "  
 2076 *Microgaster carolinensis*

All found under  
 chips or logs on  
 ground near a  
 creek and deep

2077 *Microgaster carolinensis*  
 2078 *Microgaster carolinensis*  
 2079 " "  
 2080 " "  
 2081 " "

5 mi. W. Woodville, Tyler Co., Texas, April 1

2082 *Microgaster carolinensis*  
 2083 *Microgaster carolinensis*  
 2084 *Microgaster carolinensis*  
 2085 *Microgaster carolinensis*



W.B. Davis  
1950

58

## Catalog

Persimmon Gap, Big Bend Nat Park,  
Brewster Co., Texas. April 8.

5084. ♂ *Sceloporus undulatus*

Santa Elena, B.B.N.P., Brewster Co., Tex. Apr. 8.

5085 *Coleonyx brevis*

5086

"

"

6 mi. N Carthage, Panola Co., Texas. Apr. 22.

5087 *Haldea striatula*

5088

"

"

5089

"

"

5090

*Tantilla gracilis*

10 mi. w Lufkin, Angelina Co., Texas. Apr. 22

5091.

*Storeria*

1 mi. S Carbondale, Bowie Co., Tex. Apr. 22

5092

*Haldea striatula*

5093

"

"

2 mi. S Carbondale, Bowie Co., Tex. Apr. 22, 1950

5094

*Lampropeltis getulus*

5095

"

"

3 mi. w Maud, Bowie Co., Tex. Apr. 22, 1950

5096

*Carpophis*

Coll. by Bob Owen



1880

Catalog

Princeton Gap, Big Bend Nat Park

Princeton Gap, Texas, April 5

2075 *Sceloporus undulatus*

State Line, B.B.K., Brewster Co, Tex. Apr. 5

2076 *Crotalus*

San N. Carrizo, Kinney Co, Texas, Apr. 22

2077 *Holbrookia striatula*

2078

2079

2080 *Fedele*

San N. Carrizo, Kinney Co, Texas, Apr. 22

2081 *Storeria*

2082

San N. Carrizo, Kinney Co, Texas, Apr. 22

2083 *Holbrookia striatula*

2084

San N. Carrizo, Kinney Co, Texas, Apr. 22

2085 *Amphispelta*

2086

San N. Carrizo, Kinney Co, Texas, Apr. 22

2087 *Crotalus*

2088



W. B. DAVIS  
1950

59

## Catalog

4 mi. W Tenaha, Shelby Co., Tex. April 23.

- 5097 *Eumeces fasciatus*  
5098 *Sceloporus undulatus*  
5099 *Haldea striatula*  
5100 " "  
5105 *Kinosternon*

2 mi. S Carbondale, Bowie Co., Texas April 22

- 5101 *Agkistrodon mokasen*

3 mi. N Douglasville, Cass Co., Texas April 23

- 5102 *Agkistrodon piscivorus*  
5103 *Eumeces fasciatus*

Caldwell, Burleson Co., Texas April 24

- 5104 *Kinosternon subrubrum*.

6 mi. N Carthage, Panola Co., Tex. Apr. 22.

- 5106 *Micrurus fulvus*

12 mi. E McCloud, Siskiyou Co., Calif., June 17.

- 51107 *Gerrhonotus* yellow pine-Douglas fir.

7 mi. N McCloud, Siskiyou Co., Calif. June 18.

- 5108 *Gerrhonotus* - yellow pine-Douglas Fir.

McCloud, Siskiyou Co., Calif. June 18

- 5109 *Hyla* in wood shed

5110 } 16 mi. SW Vale, Malheur Co., Ore. June 22

- *Pituophis sayi*.



Catalog

5001 *Funaria fasciata*  
 5002 *Scapanus undulatus*  
 5003 *Holcus stratus*  
 5004  
 5005 *Phlox pilularis*  
 5006 *Phlox pilularis*  
 5007 *Phlox pilularis*  
 5008 *Phlox pilularis*  
 5009 *Phlox pilularis*  
 5010 *Phlox pilularis*  
 5011 *Phlox pilularis*  
 5012 *Phlox pilularis*  
 5013 *Phlox pilularis*  
 5014 *Phlox pilularis*  
 5015 *Phlox pilularis*  
 5016 *Phlox pilularis*  
 5017 *Phlox pilularis*  
 5018 *Phlox pilularis*  
 5019 *Phlox pilularis*  
 5020 *Phlox pilularis*



W.R. Davis  
1950

Catalog

12 Km. NW Axochiapan, Morelos. July 28

- 5111 ♀ *Baiomys* 1 emb. x 25 110-38-14 wt. 11.3 gr.
- 5112 ♀ " ~~1 emb. x 25~~ <sup>no emb</sup> 120-49-15-10 10.5 gr.
- 5113 ♀ *Pyrocephala r. mexicana* 14 gr.
- 5114 ♀ <sup>Spinus</sup> ~~Balantiopteryx~~ 11.3 "
- 5115 ♀ *Balantiopteryx* 74-20-9-14 r 6 7.3 "
- 5116 ♂ " 74-21-10-14 7.5 "
- 5117 ♀ " 69-16-10-14 7.7 "
- 5118 ♂ *Urosaurus*
- 5119 ♂ *Sayornis* 20.3 gr.

20 km. NE Cuautla, 6,500 ft., Morelos. July 28

- 5120 ♂ *Tomodactylus*
- 5121 ♂ " Found on grassy
- 5122 ♂ " hillside, the frogs
- 5123 ♂ " calling to tops of bushes
- 5124 ♂ " or tops of rocks just
- 5125 ♂ " after dark & during
- 5126 ♂ " light rain.
- 5127 ♂ "
- 5128 ♂ "
- 5129 ♀ *Liomys* No embs. 236-124-28-12

2 km. S Jonacatepec, 4500 ft., July 28

- 5130 ♂ *Spinus* Creek side
- 5131 *Hyla smithii*
- 5132 " " } Caught in seep
- 5133 " " } area below a small
- 5134 " " } dam of a tank.
- 5135 *Hyla* (green with spots)
- 5136 " }



Catalog

1872 - 1873

2117 *Bostryx* ... 11-22-14 ...  
 2118 *Bostryx* ... 11-22-14 ...  
 2119 *Pyrocephalus r. mexicanus* ...  
 2120 *Pyrocephalus r. mexicanus* ...  
 2121 *Pyrocephalus r. mexicanus* ...  
 2122 *Pyrocephalus r. mexicanus* ...  
 2123 *Pyrocephalus r. mexicanus* ...  
 2124 *Pyrocephalus r. mexicanus* ...  
 2125 *Pyrocephalus r. mexicanus* ...

2126 *Pyrocephalus r. mexicanus* ...  
 2127 *Pyrocephalus r. mexicanus* ...  
 2128 *Pyrocephalus r. mexicanus* ...  
 2129 *Pyrocephalus r. mexicanus* ...  
 2130 *Pyrocephalus r. mexicanus* ...  
 2131 *Pyrocephalus r. mexicanus* ...  
 2132 *Pyrocephalus r. mexicanus* ...  
 2133 *Pyrocephalus r. mexicanus* ...

2134 *Pyrocephalus r. mexicanus* ...  
 2135 *Pyrocephalus r. mexicanus* ...  
 2136 *Pyrocephalus r. mexicanus* ...  
 2137 *Pyrocephalus r. mexicanus* ...  
 2138 *Pyrocephalus r. mexicanus* ...  
 2139 *Pyrocephalus r. mexicanus* ...  
 2140 *Pyrocephalus r. mexicanus* ...  
 2141 *Pyrocephalus r. mexicanus* ...

2142 *Pyrocephalus r. mexicanus* ...  
 2143 *Pyrocephalus r. mexicanus* ...  
 2144 *Pyrocephalus r. mexicanus* ...  
 2145 *Pyrocephalus r. mexicanus* ...  
 2146 *Pyrocephalus r. mexicanus* ...  
 2147 *Pyrocephalus r. mexicanus* ...  
 2148 *Pyrocephalus r. mexicanus* ...  
 2149 *Pyrocephalus r. mexicanus* ...  
 2150 *Pyrocephalus r. mexicanus* ...

2151 *Pyrocephalus r. mexicanus* ...  
 2152 *Pyrocephalus r. mexicanus* ...  
 2153 *Pyrocephalus r. mexicanus* ...  
 2154 *Pyrocephalus r. mexicanus* ...  
 2155 *Pyrocephalus r. mexicanus* ...  
 2156 *Pyrocephalus r. mexicanus* ...  
 2157 *Pyrocephalus r. mexicanus* ...  
 2158 *Pyrocephalus r. mexicanus* ...  
 2159 *Pyrocephalus r. mexicanus* ...  
 2160 *Pyrocephalus r. mexicanus* ...



W.B. Davis  
1950

61

2 Km S Jonacatepec, 4500ft., Morelos, July 29

5137 *Bufo marinus*

5138 *Urosaurus bicarinatus*

5139♀ *Peromyscus melanophrys* 280-160-26-22 43.8gr

5140♀ " " 257-143-27-22 42.2

12 Km NW Axochiapan, 3500ft., Morelos., July 29

5141♂ *Aimophila* 25.0gr

5142 *Cnemidophorus*

5143♀ *Urosaurus bicarinatus*

5144♂ " "

5145♂ *Cnemidophorus*

5146♀ *Urosaurus bicarinatus*

5147♂ " "

5148♀ *Scardafella inca* (laying eggs) Riparian 46.5gr

5149♂ *Cnemidophorus guttatus*

Same locality. July 30

5150 *Cnemidophorus guttatus*

5151 *Sceloporus gadoveae*

5152 " "

3 Km E Jonacatepec, 4500ft., Morelos. Aug. 1

5153♀ *Tadarida mexicana* 100-32-10-18 9.4gr

5154♀ *Artibeus jamaicensis* 85-15-21 39.1 "

5155♂ yg. " " 14.7 "

5156 *Glossophaga soricina* 63-11-13 10.0 "  
1 emb x 8mm.



2177 *Chamaecrista* ...  
 2178 *Chamaecrista* ...  
 2179 *Chamaecrista* ...  
 2180 *Chamaecrista* ...  
 2181 *Chamaecrista* ...  
 2182 *Chamaecrista* ...  
 2183 *Chamaecrista* ...  
 2184 *Chamaecrista* ...  
 2185 *Chamaecrista* ...  
 2186 *Chamaecrista* ...  
 2187 *Chamaecrista* ...  
 2188 *Chamaecrista* ...  
 2189 *Chamaecrista* ...  
 2190 *Chamaecrista* ...  
 2191 *Chamaecrista* ...  
 2192 *Chamaecrista* ...  
 2193 *Chamaecrista* ...  
 2194 *Chamaecrista* ...  
 2195 *Chamaecrista* ...  
 2196 *Chamaecrista* ...  
 2197 *Chamaecrista* ...  
 2198 *Chamaecrista* ...  
 2199 *Chamaecrista* ...  
 2200 *Chamaecrista* ...



W. R. Davis  
1950

Catalog

12 km. NW Axochiapan, 3500 ft., Morelos, Aug. 2

5159♂ Kingfisher 37.6 gr.

Progreso, 5000 ft., Morelos. Aug. 3

DOR  
5160 Vine Snake -

6 mi. w Yautepac, 4500 ft., Morelos Aug. 3.

5161♂ Bufo simus

20 km NE Cuautla, 6500 ft., Morelos Aug. 3

5162♀ Perognathus flavus 106-50-18-6

5163♂ " " 115-54-17-7

Temoac, 5000 ft., Morelos. Aug. 6

5164 Hyla smithi

5165 " "

5166 " "

5167 " "

} Rain pool at side of road

5 km N Tres Cumbres, 10,200 ft., Morelos.

5168 Thamnophis

5169 Eumeces

5170 Sceloporus

5171 "

5172 Barissia

5173 Sceloporus

5174 Pseudeurycea albamontana under bark of stump

5175 Chiropterotriton

5176 "

5177 "

5178 "



Catalog

- 3171 *Chrysothrix*
- 3172 *Chrysothrix*
- 3173 *Chrysothrix*
- 3174 *Chrysothrix*
- 3175 *Chrysothrix*
- 3176 *Chrysothrix*
- 3177 *Chrysothrix*
- 3178 *Chrysothrix*
- 3179 *Chrysothrix*
- 3180 *Chrysothrix*
- 3181 *Chrysothrix*
- 3182 *Chrysothrix*
- 3183 *Chrysothrix*
- 3184 *Chrysothrix*
- 3185 *Chrysothrix*
- 3186 *Chrysothrix*
- 3187 *Chrysothrix*
- 3188 *Chrysothrix*
- 3189 *Chrysothrix*
- 3190 *Chrysothrix*
- 3191 *Chrysothrix*
- 3192 *Chrysothrix*
- 3193 *Chrysothrix*
- 3194 *Chrysothrix*
- 3195 *Chrysothrix*
- 3196 *Chrysothrix*
- 3197 *Chrysothrix*
- 3198 *Chrysothrix*
- 3199 *Chrysothrix*
- 3200 *Chrysothrix*



W. B. Davis  
1950

### Catalog

5 Km. N Tres Cumbres, 10,200ft., Morelos, Aug. 6

- 5179 *Chiropterotrion*
- 5180       "
- 5181       "
- 5182       "
- 5183       "
- 5184       "
- 5185       "
- 5186       "
- 5187       "
- 5188       "
- 5189       "
- 5190       "

Found under  
bark of pine  
logs & stumps

12 Km. NW. Axochiapan, 3500ft., Morelos, Aug. 6.

- 5191 *Conophis*
- 5192 *Salvadora*
- 5193 *Drymarchon*

5 Km. SE Tres Cumbres, 8000ft., Aug. 8

- 5194 *Toluca*

5 Km. N Tres Cumbres, 10,200ft., Aug. 8

- 5195 *Barissia*
- 5196       "

Same locality.

Aug. 9

- 5197♂ *Peromyscus melanotis* 157-68-21-18 20.5gr.



Catalog

Sta. N. Tres Cumbres, 1830 ft., Mexico, Aug. 2

found under  
part of pine  
logs & stumps

- 5197 Chrysomelidae
- 5198 "
- 5199 "
- 5200 "
- 5201 "
- 5202 "
- 5203 "
- 5204 "
- 5205 "
- 5206 "
- 5207 "
- 5208 "

12 Km. N.W. Acachapan, 2300 ft., Mexico, Aug. 2

- 5191 Ceryle
- 5192 Sialia
- 5193 Sialia

Sta. de Tres Cumbres, 2000 ft., Aug. 2

Sta. N. Tres Cumbres, 1830 ft., Aug. 2

- 5194 Toluca
- 5195 Borealis
- 5196 "

Same locality

Sta. N. Tres Cumbres, 1830 ft., Aug. 2



WFB Fair  
1950

64

Catalog.

Tepoztlan, 6100ft., Morelos, Mex. Aug. 10.

5198♀ *Atlepetes*. wt. 10 gr.

5199♂ *Melezone* " 33.8 "

5200♀ ~~Vireo~~? *Vermivora* " 11.0 "

5201♀ *Myiochanes pertinax* 28.0 "

5202♂ *Tomodactylus*

5203 *Rhadinea hesperia*

5 Km. N Tres Cumbres, 10,200ft., Morelos Aug. 11

5204♀ *Neotomodon alstoni* 214-88-27-21 68.0 gr

Tepoztlan, 6100ft., Morelos, Mex. Aug. 13.

5205♂ Red-billed Thrush. 37.0 gr.

5206♂ *Tomodactylus* - in bush.

Cuatla, 4000ft., Morelos, Mex. Aug. 15

DOR  
5207 *Masticophis*

5 Km. N Tres Cumbres, 10,200ft., Morelos Aug. 17

5208♂ *Melospiza melodia*

5209♀ " "

Tepoztlan, 6100ft., Morelos. Aug. 15

5210♂ *Pipilo fuscus*

Temilpa, 3040ft., Morelos Aug. 18

5211♂ *Centurus*

8 Km. SE Actopan, 7500ft., Hidalgo, Mex. Aug. 19.

5212♂ Blue grosbeak

5213♀ Black phoebe



Catalog

Station, 100 ft., Morles, Mex. Aug. 10.  
1907  
1908  
1909  
1910  
1911  
1912  
1913  
1914  
1915  
1916  
1917  
1918  
1919  
1920  
1921  
1922  
1923  
1924  
1925  
1926  
1927  
1928  
1929  
1930  
1931  
1932  
1933  
1934  
1935  
1936  
1937  
1938  
1939  
1940  
1941  
1942  
1943  
1944  
1945  
1946  
1947  
1948  
1949  
1950  
1951  
1952  
1953  
1954  
1955  
1956  
1957  
1958  
1959  
1960  
1961  
1962  
1963  
1964  
1965  
1966  
1967  
1968  
1969  
1970  
1971  
1972  
1973  
1974  
1975  
1976  
1977  
1978  
1979  
1980  
1981  
1982  
1983  
1984  
1985  
1986  
1987  
1988  
1989  
1990  
1991  
1992  
1993  
1994  
1995  
1996  
1997  
1998  
1999  
2000

Station, 100 ft., Morles, Mex. Aug. 10.  
1907  
1908  
1909  
1910  
1911  
1912  
1913  
1914  
1915  
1916  
1917  
1918  
1919  
1920  
1921  
1922  
1923  
1924  
1925  
1926  
1927  
1928  
1929  
1930  
1931  
1932  
1933  
1934  
1935  
1936  
1937  
1938  
1939  
1940  
1941  
1942  
1943  
1944  
1945  
1946  
1947  
1948  
1949  
1950  
1951  
1952  
1953  
1954  
1955  
1956  
1957  
1958  
1959  
1960  
1961  
1962  
1963  
1964  
1965  
1966  
1967  
1968  
1969  
1970  
1971  
1972  
1973  
1974  
1975  
1976  
1977  
1978  
1979  
1980  
1981  
1982  
1983  
1984  
1985  
1986  
1987  
1988  
1989  
1990  
1991  
1992  
1993  
1994  
1995  
1996  
1997  
1998  
1999  
2000

Station, 100 ft., Morles, Mex. Aug. 10.  
1907  
1908  
1909  
1910  
1911  
1912  
1913  
1914  
1915  
1916  
1917  
1918  
1919  
1920  
1921  
1922  
1923  
1924  
1925  
1926  
1927  
1928  
1929  
1930  
1931  
1932  
1933  
1934  
1935  
1936  
1937  
1938  
1939  
1940  
1941  
1942  
1943  
1944  
1945  
1946  
1947  
1948  
1949  
1950  
1951  
1952  
1953  
1954  
1955  
1956  
1957  
1958  
1959  
1960  
1961  
1962  
1963  
1964  
1965  
1966  
1967  
1968  
1969  
1970  
1971  
1972  
1973  
1974  
1975  
1976  
1977  
1978  
1979  
1980  
1981  
1982  
1983  
1984  
1985  
1986  
1987  
1988  
1989  
1990  
1991  
1992  
1993  
1994  
1995  
1996  
1997  
1998  
1999  
2000

Station, 100 ft., Morles, Mex. Aug. 10.  
1907  
1908  
1909  
1910  
1911  
1912  
1913  
1914  
1915  
1916  
1917  
1918  
1919  
1920  
1921  
1922  
1923  
1924  
1925  
1926  
1927  
1928  
1929  
1930  
1931  
1932  
1933  
1934  
1935  
1936  
1937  
1938  
1939  
1940  
1941  
1942  
1943  
1944  
1945  
1946  
1947  
1948  
1949  
1950  
1951  
1952  
1953  
1954  
1955  
1956  
1957  
1958  
1959  
1960  
1961  
1962  
1963  
1964  
1965  
1966  
1967  
1968  
1969  
1970  
1971  
1972  
1973  
1974  
1975  
1976  
1977  
1978  
1979  
1980  
1981  
1982  
1983  
1984  
1985  
1986  
1987  
1988  
1989  
1990  
1991  
1992  
1993  
1994  
1995  
1996  
1997  
1998  
1999  
2000



W.F. Davis  
1950

Catalog

8 Km. SE Actopan, 7500ft., Hidalgo, Mex. Aug. 19.

- 5214 *Sceloporus microlepidotus.*
- 5215 " "
- 5216 " "
- 5217 " "
- 5218 " "

} all on tree size  
prickly pear

Same locality. Aug. 20

- 5219 *Hylella azteca?*
- 5220 " "
- 5221 " "
- 5222 " "
- 5223 " "
- 5224 " "
- 5225 " "
- 5226 " "
- 5227 " "
- 5228 " "
- 5229 " "
- 5230 " "
- 5231 " "
- 5232 " "
- 5233 " "
- 5234 " "
- 5235 " "
- 5236 " "
- 5237 " "
- 5238 " "
- 5239 " "
- 5240 " "
- 5241 " "

} In vegetation in  
slow moving water  
holes in small creek.

} on rocks near water  
in open sun light  
usually grouped in  
pockets. 15 in one  
such pocket.  
Light gray in color  
in sun.



1952 June  
1950

Catalog

8 km. se Actopan, 1950 ft., Hidalgo, Mex. Aug. 19

2114	<i>Scoloporus microlepidotus</i>	2114
2115	"	2115
2116	"	2116
2117	"	2117
2118	"	2118

all on trees and  
partly ground

same locality, Aug. 20

2119	<i>Hyla arborea</i>	2119
2120	"	2120
2121	"	2121
2122	"	2122
2123	"	2123
2124	"	2124
2125	"	2125
2126	"	2126
2127	"	2127
2128	"	2128

in open areas  
near water  
also in small pools

2129	<i>Hyla arborea</i>	2129
2130	<i>Hyla arborea</i>	2130
2131	"	2131
2132	"	2132
2133	"	2133
2134	"	2134
2135	"	2135
2136	"	2136
2137	"	2137
2138	"	2138

on rocks near water  
in open sun light  
usually perched on  
rocks, etc. in one  
small pool  
light gray in color  
in sun

2139	"	2139
2140	"	2140
2141	"	2141



W.B. Davis  
1950

66

## Catalog

18 Km. SE Actopan, 7500ft., Hidalgo, Mex. Aug. 20.

- 5242 *Hytella azteca*?  
5243 " "  
5244♂ *Eptesicus fuscus*. 117-46-12-18  
5245 *Phrynosoma hernandezii*

Temilpa, 3040ft., Morelos. Aug. 21

- 5246 *Aglychnis dactyloglossa*

Near Victoria, Tamaulipas, Mex. Aug. 24

- 5247 *Gopherus berlandieri*  
5248 " "  
5249 " "  
5250 " "  
5251 " "

2 mi. S C. Victoria, Tamaulipas, July 23

- 5252 *Molossus nigricans* found in stomach  
of *Elaphe laeta*.

1 mi. N Douglassville, Cass Co., Texas. Apr. 22.

- 5253 *Amphiuma means*

1951

3 mi. SE Palmetto, Landry Par., La. Jan. 5

- 5254♀ Woodcock  
5255♂ "

4 mi. E Benchley, Robertson Co., Texas Jan. 10

- 5256♂ *Zonotrichia querula* wt. 35.2 g  
5257♂ *Pipilo maculatus* wt. 36.0 g



1870  
1870

Catalog

5217 *Hyphessoma* ...  
 5218 " " "  
 5219 " " "  
 5220 " " "  
 5221 " " "  
 5222 *Molossus nigricans* found in stomach  
 of *F. ...*  
 5223 *Amphispiza bilineata* ...  
 5224 *Amphispiza bilineata* ...  
 5225 *Amphispiza bilineata* ...  
 5226 *Amphispiza bilineata* ...  
 5227 *Amphispiza bilineata* ...  
 5228 *Amphispiza bilineata* ...  
 5229 *Amphispiza bilineata* ...  
 5230 *Amphispiza bilineata* ...  
 5231 *Amphispiza bilineata* ...  
 5232 *Amphispiza bilineata* ...  
 5233 *Amphispiza bilineata* ...  
 5234 *Amphispiza bilineata* ...  
 5235 *Amphispiza bilineata* ...  
 5236 *Amphispiza bilineata* ...  
 5237 *Amphispiza bilineata* ...  
 5238 *Amphispiza bilineata* ...  
 5239 *Amphispiza bilineata* ...  
 5240 *Amphispiza bilineata* ...  
 5241 *Amphispiza bilineata* ...  
 5242 *Amphispiza bilineata* ...  
 5243 *Amphispiza bilineata* ...  
 5244 *Amphispiza bilineata* ...  
 5245 *Amphispiza bilineata* ...  
 5246 *Amphispiza bilineata* ...  
 5247 *Amphispiza bilineata* ...  
 5248 *Amphispiza bilineata* ...  
 5249 *Amphispiza bilineata* ...  
 5250 *Amphispiza bilineata* ...  
 5251 *Amphispiza bilineata* ...  
 5252 *Amphispiza bilineata* ...  
 5253 *Amphispiza bilineata* ...  
 5254 *Amphispiza bilineata* ...  
 5255 *Amphispiza bilineata* ...  
 5256 *Amphispiza bilineata* ...  
 5257 *Amphispiza bilineata* ...  
 5258 *Amphispiza bilineata* ...  
 5259 *Amphispiza bilineata* ...  
 5260 *Amphispiza bilineata* ...  
 5261 *Amphispiza bilineata* ...  
 5262 *Amphispiza bilineata* ...  
 5263 *Amphispiza bilineata* ...  
 5264 *Amphispiza bilineata* ...  
 5265 *Amphispiza bilineata* ...  
 5266 *Amphispiza bilineata* ...  
 5267 *Amphispiza bilineata* ...  
 5268 *Amphispiza bilineata* ...  
 5269 *Amphispiza bilineata* ...  
 5270 *Amphispiza bilineata* ...  
 5271 *Amphispiza bilineata* ...  
 5272 *Amphispiza bilineata* ...  
 5273 *Amphispiza bilineata* ...  
 5274 *Amphispiza bilineata* ...  
 5275 *Amphispiza bilineata* ...  
 5276 *Amphispiza bilineata* ...  
 5277 *Amphispiza bilineata* ...  
 5278 *Amphispiza bilineata* ...  
 5279 *Amphispiza bilineata* ...  
 5280 *Amphispiza bilineata* ...  
 5281 *Amphispiza bilineata* ...  
 5282 *Amphispiza bilineata* ...  
 5283 *Amphispiza bilineata* ...  
 5284 *Amphispiza bilineata* ...  
 5285 *Amphispiza bilineata* ...  
 5286 *Amphispiza bilineata* ...  
 5287 *Amphispiza bilineata* ...  
 5288 *Amphispiza bilineata* ...  
 5289 *Amphispiza bilineata* ...  
 5290 *Amphispiza bilineata* ...  
 5291 *Amphispiza bilineata* ...  
 5292 *Amphispiza bilineata* ...  
 5293 *Amphispiza bilineata* ...  
 5294 *Amphispiza bilineata* ...  
 5295 *Amphispiza bilineata* ...  
 5296 *Amphispiza bilineata* ...  
 5297 *Amphispiza bilineata* ...  
 5298 *Amphispiza bilineata* ...  
 5299 *Amphispiza bilineata* ...  
 5300 *Amphispiza bilineata* ...



W. B. Davis  
1951

67

## Catalog

20 mi. NW Palestine, Anderson Co., Texas, Feb. 22.

- 5258♂ Bluebird wt. 32 gr  
5259♂ Brown Thrasher " 75 "  
5260♀ Redwinged Blackbird " 43 "  
5261♀ *Reithrodontomys* 164-90-18-15. wt. 13 gr  
5262♀ " 142-81-20-14 " 8 "  
5263 *Hyla crucifer*  
5264 " "  
5265 " "  
5266 " "  
5267 " "  
5268 " "  
5269 " "  
5270 " "  
5271 " "  
5272 *Pseudacris nigrita*  
5273 " "  
5274 " "

11 mi. NE Pearsall, Frio Co., Texas, March 21

- 5275♂ *Amphispiza bilineata* Testes 0 13.5 gr.

2 mi. W Artesia wells, La Salle Co., Tex. March 21

- 5276♀ *Callipepla squamata* ova. wt. 172 gr.

1 mi. above mouth Devils River, Valverde Co., Tex. March 21

- 5277 *Sceloporus merriami* on cliffs  
5278 " " "  
5279 " " "  
5280 " " "



Notes

to be done

From the laboratory, Robinson, California, the  
 following specimens were obtained:  
 1. *...*  
 2. *...*  
 3. *...*  
 4. *...*  
 5. *...*  
 6. *...*  
 7. *...*  
 8. *...*  
 9. *...*  
 10. *...*  
 11. *...*  
 12. *...*  
 13. *...*  
 14. *...*  
 15. *...*  
 16. *...*  
 17. *...*  
 18. *...*  
 19. *...*  
 20. *...*  
 21. *...*  
 22. *...*  
 23. *...*  
 24. *...*  
 25. *...*  
 26. *...*  
 27. *...*  
 28. *...*  
 29. *...*  
 30. *...*  
 31. *...*  
 32. *...*  
 33. *...*  
 34. *...*  
 35. *...*  
 36. *...*  
 37. *...*  
 38. *...*  
 39. *...*  
 40. *...*  
 41. *...*  
 42. *...*  
 43. *...*  
 44. *...*  
 45. *...*  
 46. *...*  
 47. *...*  
 48. *...*  
 49. *...*  
 50. *...*  
 51. *...*  
 52. *...*  
 53. *...*  
 54. *...*  
 55. *...*  
 56. *...*  
 57. *...*  
 58. *...*  
 59. *...*  
 60. *...*  
 61. *...*  
 62. *...*  
 63. *...*  
 64. *...*  
 65. *...*  
 66. *...*  
 67. *...*  
 68. *...*  
 69. *...*  
 70. *...*  
 71. *...*  
 72. *...*  
 73. *...*  
 74. *...*  
 75. *...*  
 76. *...*  
 77. *...*  
 78. *...*  
 79. *...*  
 80. *...*  
 81. *...*  
 82. *...*  
 83. *...*  
 84. *...*  
 85. *...*  
 86. *...*  
 87. *...*  
 88. *...*  
 89. *...*  
 90. *...*  
 91. *...*  
 92. *...*  
 93. *...*  
 94. *...*  
 95. *...*  
 96. *...*  
 97. *...*  
 98. *...*  
 99. *...*  
 100. *...*



W. B. Davis  
1951

68

### Catalog

1 mi. above mouth Devils R., Valverde Co., Tex. March 21.

5281	<i>Acris crepitans</i>	In seep at edge of river
5282	" "	"
5283	" "	"
5284	" "	"
5285	" "	"

Same locality, March 22

5286 ♀	<i>Peromyscus pectoralis</i>	210-104-22-18	24.5 gr.
5287 ♂	" "	190-102-23-18	22. "
5288 ♂	" "	175-88-22-17	22. "

4 mi. W Comstock, Valverde Co., Texas March 22

5289 *Sonora*

1 mi. W Langtry, Valverde Co., Texas, March 22

5290 *Crotaphytus collaris*

Black Gap, 50 mi. SE Marathon, Brewster Co., Tex. Mar. 23

5291 ♀	<i>Pyrroloxia</i>	wt. 33.0 gr.
5292 ♀	<i>Spizella breweri</i>	9.0 "
5293 ♀	" "	8.5 "
5294 ♀	<i>Amphispiza bilineata</i>	13.0 "
5295 ♀	" "	12.5 "
5296 ♀	Gambel's sparrow	25.0 "
5297 ♀	Sage Thrasher	50.0 "
5298 ♀	Lark Bunting	38.0 "
5299 ♂	<i>Spizella atrogularis</i>	13.0 "
5300 ♀	<i>Spizella pallida</i>	12.0 "
5301 ♀	<i>Tadarida mexicana</i>	95-33-10-15. 11.0 "
5302 ♂	<i>Pipistrellus hesperus</i>	70-25-6-11 4.5 "



Index

No.	Name	Locality	Date
1	<i>Asperula</i>	...	...
2	<i>Asperula</i>	...	...
3	<i>Asperula</i>	...	...
4	<i>Asperula</i>	...	...
5	<i>Asperula</i>	...	...
6	<i>Asperula</i>	...	...
7	<i>Asperula</i>	...	...
8	<i>Asperula</i>	...	...
9	<i>Asperula</i>	...	...
10	<i>Asperula</i>	...	...
11	<i>Asperula</i>	...	...
12	<i>Asperula</i>	...	...
13	<i>Asperula</i>	...	...
14	<i>Asperula</i>	...	...
15	<i>Asperula</i>	...	...
16	<i>Asperula</i>	...	...
17	<i>Asperula</i>	...	...
18	<i>Asperula</i>	...	...
19	<i>Asperula</i>	...	...
20	<i>Asperula</i>	...	...
21	<i>Asperula</i>	...	...
22	<i>Asperula</i>	...	...
23	<i>Asperula</i>	...	...
24	<i>Asperula</i>	...	...
25	<i>Asperula</i>	...	...
26	<i>Asperula</i>	...	...
27	<i>Asperula</i>	...	...
28	<i>Asperula</i>	...	...
29	<i>Asperula</i>	...	...
30	<i>Asperula</i>	...	...
31	<i>Asperula</i>	...	...
32	<i>Asperula</i>	...	...
33	<i>Asperula</i>	...	...
34	<i>Asperula</i>	...	...
35	<i>Asperula</i>	...	...
36	<i>Asperula</i>	...	...
37	<i>Asperula</i>	...	...
38	<i>Asperula</i>	...	...
39	<i>Asperula</i>	...	...
40	<i>Asperula</i>	...	...
41	<i>Asperula</i>	...	...
42	<i>Asperula</i>	...	...
43	<i>Asperula</i>	...	...
44	<i>Asperula</i>	...	...
45	<i>Asperula</i>	...	...
46	<i>Asperula</i>	...	...
47	<i>Asperula</i>	...	...
48	<i>Asperula</i>	...	...
49	<i>Asperula</i>	...	...
50	<i>Asperula</i>	...	...



W. B. Davis  
1951

59

## Catalog

Black Gap, 50 mi. SE Marathon, 2300', Brewster Co., Tex. Mar. 29

- 5303 ♀ Pipit wt. 17.0 gr.  
5304 ♂ Say Phoebe 23.0 "  
5305 ♀ Curve-billed Thrasher 81.0 "  
5306 ♀ Cactus Woodpecker 34.0 "  
5307 Bufo punctatus

College Station, Brazos Co., Tex. Apr. 26

- 5308 ♂ *Hyalocichla ustulata* Testes 0 33.0 gr.

5 mi. E Canadian, Hemphill Co., Tex. May 9

- 5309 *Sistrurus catenatus*  
~~*Crotalus viridis*~~

5310 " "

5311 Elaphe

5312 Coluber constrictor

5313 *Thamnophis*

5314 "

5315 *Phrynosoma*

8 mi. SW Gonzales, Gonzales Co., Tex. April 25

- 5316 ♂ *Mustela vison* no meas. sent in by O. Dillon

College Station, Brazos Co., Tex. Sept. 26

- 5317 ♀ *Glaucomys volans* 236-109-32-16 wt. 79 gr.







W.B. David  
1952

2 mi. N Perry, Taylor Co., Florida, March 13

5318 *Rana pipiens*

5319 *Hyla squirella*

5320 *Pseudacris*

5321 *Bufo*

8 mi. NW Lakeland, Polk Co., Florida, March 13

5322 *Deirochelys*

2 mi. N Homestead, Dade Co., Florida, March 14

5323 *Terrapene c. bauri*

16 mi. N Homestead, Dade Co., Fla. Mar. 16

5324 *Terrapene c. bauri*

Puente de Mexcala, 1615', Guerrero June 7.

5325 *Phrynosoma* ~~asi~~ *asio*

Antigua Morelos, Tamaulipas, Mexico June 9

5326 *Scaphiopus couchi*

5327 *Bufo horribilis*

5328 " "

5329 " "

8 Km. N Taxco, 5500ft., Guerrero, Mex. June 6

5330 *Tomodactylus nitidis*

5331 " "

5332 " "

5333 " "

5334 " "

5335 " "

5336 " "

5337 " "



1952

5210 *... ..*  
 5211 *... ..*  
 5212 *... ..*  
 5213 *... ..*  
 5214 *... ..*  
 5215 *... ..*  
 5216 *... ..*  
 5217 *... ..*  
 5218 *... ..*  
 5219 *... ..*  
 5220 *... ..*  
 5221 *... ..*  
 5222 *... ..*  
 5223 *... ..*  
 5224 *... ..*  
 5225 *... ..*  
 5226 *... ..*  
 5227 *... ..*  
 5228 *... ..*  
 5229 *... ..*  
 5230 *... ..*  
 5231 *... ..*  
 5232 *... ..*  
 5233 *... ..*  
 5234 *... ..*  
 5235 *... ..*  
 5236 *... ..*  
 5237 *... ..*  
 5238 *... ..*  
 5239 *... ..*  
 5240 *... ..*  
 5241 *... ..*  
 5242 *... ..*  
 5243 *... ..*  
 5244 *... ..*  
 5245 *... ..*  
 5246 *... ..*  
 5247 *... ..*  
 5248 *... ..*  
 5249 *... ..*  
 5250 *... ..*

♀  
♀  
♀





W. B. Davis  
1952

71

## Catalog

17 Km. S. Taxco, 4000 ft., Guerrero. June 9

- 5338♀ *Liomys irroratus* 227-119-32-14 wt. 40.0 gr.  
5339♀ *Eptesicus fuscus* 115-44-10-13 T.C. 9 " 18.0 gr.  
5340♂ *Melanerpes* 64.0 "

Same locality June 11

- 5341♂ *Icterus* 39.5 gr.

Same locality June 12

- 5342 *Cnemidophorus sacki*  
5343 " "

~~Finca~~ Buena Vista, 2200 ft., Guerrero. June 13

- 5344 *Leptodaectylus melanonotus*  
5345 " "

Acahuitzotla, 2800 ft., Guerrero. June 13

- 5346♀ *Sciurus poliopus* 526-258-65-32

Same locality June 14

- 5347♂ *stenorrhinus*  
5348♂ *Sceloporus horridus horridus*  
5349♀ " " "  
5350♀ " " "  
5351 *Cnemidophorus guttatus*  
5352 *Tomodactylus albilabris*  
5353 *Cnemidophorus guttatus*  
5354 " "  
5355 " "  
5356 " "



Colony

2257 *Chromolaena odorata* L. var. *indica* (L.) Merr.  
 2258 *Chromolaena odorata* L. var. *indica* (L.) Merr.  
 2259 *Chromolaena odorata* L. var. *indica* (L.) Merr.  
 2260 *Chromolaena odorata* L. var. *indica* (L.) Merr.

June 11

2261 *Chromolaena odorata* L. var. *indica* (L.) Merr.

June 12

2262 *Chromolaena odorata* L. var. *indica* (L.) Merr.

2263 *Chromolaena odorata* L. var. *indica* (L.) Merr.

2264 *Chromolaena odorata* L. var. *indica* (L.) Merr.

2265 *Chromolaena odorata* L. var. *indica* (L.) Merr.

2266 *Chromolaena odorata* L. var. *indica* (L.) Merr.

2267 *Chromolaena odorata* L. var. *indica* (L.) Merr.

2268 *Chromolaena odorata* L. var. *indica* (L.) Merr.

2269 *Chromolaena odorata* L. var. *indica* (L.) Merr.

2270 *Chromolaena odorata* L. var. *indica* (L.) Merr.

2271 *Chromolaena odorata* L. var. *indica* (L.) Merr.

2272 *Chromolaena odorata* L. var. *indica* (L.) Merr.

2273 *Chromolaena odorata* L. var. *indica* (L.) Merr.

2274 *Chromolaena odorata* L. var. *indica* (L.) Merr.

2275 *Chromolaena odorata* L. var. *indica* (L.) Merr.

2276 *Chromolaena odorata* L. var. *indica* (L.) Merr.

2277 *Chromolaena odorata* L. var. *indica* (L.) Merr.

2278 *Chromolaena odorata* L. var. *indica* (L.) Merr.

2279 *Chromolaena odorata* L. var. *indica* (L.) Merr.

2280 *Chromolaena odorata* L. var. *indica* (L.) Merr.

2281 *Chromolaena odorata* L. var. *indica* (L.) Merr.

2282 *Chromolaena odorata* L. var. *indica* (L.) Merr.



W. B. Davis  
1952

72

## Catalog

Acahuizotla, 2800ft., Guerrero, Mex. June 15

5357 *Cnemidophorus guttatus*

5358 *Sceloporus horridus*

5359 " "

5360 " "

5361 Snake

5362 "

5mi. SE Tierra Colorada, 1000', June 17

5363 *Microhyla usta*

5364 *Hyla*

5365 *Cnemidophorus guttatus*

5366 *Cnemidophorus deppei*

5367 " "

5368 " "

5369 " "

5370 *Boa constrictor*

Acahuizotla, 2800ft., Guerrero, Mex. June 17.

5371 *Sceloporus seniferus*

5372 " "

5373 " "

5374 *Drymobius margaritiferus*

5375 *Micrurus browni*

Same locality June 18

5376♂ Chachalaca wt 700gr

Same locality June 19

5377♀ *Antrostomus* wt 52.3gr.

5378 snake *Manolepis putmani*

5379 *Basiliscus*



~~Handwritten title or header~~

- 2577 *Chalcididae* ...
- 2578 *Chalcididae* ...
- 2579 *Chalcididae* ...
- 2580 *Chalcididae* ...
- 2581 *Chalcididae* ...
- 2582 *Chalcididae* ...
- 2583 *Chalcididae* ...
- 2584 *Chalcididae* ...
- 2585 *Chalcididae* ...
- 2586 *Chalcididae* ...
- 2587 *Chalcididae* ...
- 2588 *Chalcididae* ...
- 2589 *Chalcididae* ...
- 2590 *Chalcididae* ...
- 2591 *Chalcididae* ...
- 2592 *Chalcididae* ...
- 2593 *Chalcididae* ...
- 2594 *Chalcididae* ...
- 2595 *Chalcididae* ...
- 2596 *Chalcididae* ...
- 2597 *Chalcididae* ...
- 2598 *Chalcididae* ...
- 2599 *Chalcididae* ...
- 2600 *Chalcididae* ...



F. Davis  
1952

73

### Catalog

Acahuizotla, 2800ft., Guerrero, Mex. June 19

- 5380 Snake *Stenorrhina f. freminvillei*  
5381 ♂ Squirrel Cuckoo 107gr.  
5382 *Anolis*  
5383 *Phyllodactylus*  
5384 *Sceloporus horridus*  
5385 " *siniferous*  
5386 *Eleutherodactylus rugulosus*  
5387 *Kinosternon integrum*  
10 Km. sw Chilpancingo, Guerrero. June 19  
5388 *Micrurus*

Acahuizotla, 2800ft., Guerrero June 20

- 5389♀ Hawk. (Huaco) 734gr.  
5390 *Mabouya*  
5391 Snake  
5392 *Agalychnis dacnicolor*  
5393 *Kinosternon integrum*  
5394 *Eleutherodactylus*  
5395 Snake

Same locality June 22

- 5396 *Melanerpes chrysogenys* 64.5  
5397♀ *Conedea*

25 Km. N Acapulco, 500ft., Guerrero June 21

- 5398♂ *Masticophis*

10 Km. sw Chilpancingo, Guerrero June 24

- 5399♀ *Masticophis* DOR  
5400 *Lampropeltis* DOR  
*t. blanchardi*



Catalog

5281 *Spizella socialis*  
 5282 *Spizella socialis*  
 5283 *Spizella socialis*  
 5284 *Spizella socialis*  
 5285 *Spizella socialis*  
 5286 *Spizella socialis*  
 5287 *Spizella socialis*  
 5288 *Spizella socialis*  
 5289 *Spizella socialis*  
 5290 *Spizella socialis*  
 5291 *Spizella socialis*  
 5292 *Spizella socialis*  
 5293 *Spizella socialis*  
 5294 *Spizella socialis*  
 5295 *Spizella socialis*  
 5296 *Spizella socialis*  
 5297 *Spizella socialis*  
 5298 *Spizella socialis*  
 5299 *Spizella socialis*  
 5300 *Spizella socialis*





R. S. Davis  
1952

74

Puente de Mexcala, 1650', Guerrero, Mex. June 24

5401♂ *Phrynosoma asio* JOR

Acahuitzotla, 2800ft., Guerrero, Mex. June 24

5402♂ *Tropidodipsas guerreroensis*

5403♂ *Micrurus browni*

5404♂ *Otus trichopsis* wt 110.5 gr.

Mts. w Acahuitzotla, 3500', Gro., Mex. June 25

5405? *Loxia curvirostre*

5406♀ *Otus* wt. 82 gr

5407♂ " " 81 "

5408♂ *Trogon* " 70 "

5409♂ *Rhadinaea hesperia baileyi*

Acahuitzotla, 2800ft., Guerrero. June 25.

5410♂ *Tantilla bocourti*

5411 *Leptophis diplotropis*

5412 *Elaphe chlorosoma*

5413 *Leptophis diplotropis*

5414 *Stenorrhina f. freminwilli*

5415 *Leptodeira maculata*

5416♀ *Peromyscus pectoralis*? 208-95-24-20 wt 31 gr.

Same locality June 26

5417♂ *Trogon* (nestling) wt. 43 gr

5418 *Leptodeira maculata*

5419♀ " *annulata*

Same locality June 27

5418<sup>20</sup>♂ *Reithrodontomys* [115-41] - 19-15 - wt. 13 gr.







W. B. Davis  
1952

Catalog

Acahuzotla, 2800ft., Guerrero, Mex. June 27

5421 ♂ *Pituophis deppei lineaticollis*

Same locality June 28

5422 ♂ *Ceophloeus lineatus scapularis* Woodpecker Testes 0 wt 141g

5423 ♂ " " " 140 "

18 Km. SE Actopan, 7500', Hidalgo, Mex. July 6

5424 *Pituophis deppei*

Tucson, Pima Co., Arizona. July 10

5425 *Dipsosaurus dorsalis dorsalis*

5426 ♂ Acahuzotla, 3000ft., Guerrero, Mex. July 4

↳ Green Macaw

5427 *Boa constrictor imperator*

skin only

5427b *Odocoileus v. acapulcensis*

1953

Base Mt. Livermore, Davis Mts.,

6500ft., Jeff Davis Co., Tex. Jan. 26

~~5428~~ 5428 ♀ *Sitta carolinensis*

Conroe, Montgomery Co., Texas, April 5,

5429 *Coluber constrictor*

Acahuzotla, 2800ft., Guerrero, Mex. June 9

5430 ♂ *Glaucidium gnoma* 479g.

5431 *Diadophis tantilla*







W. B. Davis  
1953

76

Tecojote, 6 mi. w Mazantlán, 7000 ft, Guerrero, Mex. <sup>June 10.</sup>

- 5432 *Sceloporus*  
5433 "  
5434 "  
5435 "  
5436 "  
5437 "  
5438 "  
5439 "  
5440 "  
5441 "  
5441b "

5 mi. w Mazantlán, 8500 ft, Guerrero, Mex. June 10

- 5442 *Sceloporus*  
5443 "  
5444 "  
5445 "  
5446♀ *Ergaticus ruber* wt 8.5 gr  
~~*Acahuizotla*, 2.~~  
5447♀ *Mitrephanes* 9.3 gr  
5448♂ *Myioborus* 7.5 "  
5449♂ *Pipilo* 51.5 "

Acahuizotla, 2800 ft, Guerrero, Mex. June 11

- 5450♂ Wood owl 330 gr.  
5451♂ Hummer 5.3 gr  
5452? " 2.0 gr.  
5453 Gecko  
5454 *Cnemidophorus*



10. 5. 1891  
1891

1891  
 1892  
 1893  
 1894  
 1895  
 1896  
 1897  
 1898  
 1899  
 1900  
 1901  
 1902  
 1903  
 1904  
 1905  
 1906  
 1907  
 1908  
 1909  
 1910  
 1911  
 1912  
 1913  
 1914  
 1915  
 1916  
 1917  
 1918  
 1919  
 1920  
 1921  
 1922  
 1923  
 1924  
 1925  
 1926  
 1927  
 1928  
 1929  
 1930  
 1931  
 1932  
 1933  
 1934  
 1935  
 1936  
 1937  
 1938  
 1939  
 1940  
 1941  
 1942  
 1943  
 1944  
 1945  
 1946  
 1947  
 1948  
 1949  
 1950  
 1951  
 1952  
 1953  
 1954  
 1955  
 1956  
 1957  
 1958  
 1959  
 1960  
 1961  
 1962  
 1963  
 1964  
 1965  
 1966  
 1967  
 1968  
 1969  
 1970  
 1971  
 1972  
 1973  
 1974  
 1975  
 1976  
 1977  
 1978  
 1979  
 1980  
 1981  
 1982  
 1983  
 1984  
 1985  
 1986  
 1987  
 1988  
 1989  
 1990  
 1991  
 1992  
 1993  
 1994  
 1995  
 1996  
 1997  
 1998  
 1999  
 2000  
 2001  
 2002  
 2003  
 2004  
 2005  
 2006  
 2007  
 2008  
 2009  
 2010  
 2011  
 2012  
 2013  
 2014  
 2015  
 2016  
 2017  
 2018  
 2019  
 2020  
 2021  
 2022  
 2023  
 2024  
 2025  
 2026  
 2027  
 2028  
 2029  
 2030  
 2031  
 2032  
 2033  
 2034  
 2035  
 2036  
 2037  
 2038  
 2039  
 2040  
 2041  
 2042  
 2043  
 2044  
 2045  
 2046  
 2047  
 2048  
 2049  
 2050  
 2051  
 2052  
 2053  
 2054  
 2055  
 2056  
 2057  
 2058  
 2059  
 2060  
 2061  
 2062  
 2063  
 2064  
 2065  
 2066  
 2067  
 2068  
 2069  
 2070  
 2071  
 2072  
 2073  
 2074  
 2075  
 2076  
 2077  
 2078  
 2079  
 2080  
 2081  
 2082  
 2083  
 2084  
 2085  
 2086  
 2087  
 2088  
 2089  
 2090  
 2091  
 2092  
 2093  
 2094  
 2095  
 2096  
 2097  
 2098  
 2099  
 2100

1891  
 1892  
 1893  
 1894  
 1895  
 1896  
 1897  
 1898  
 1899  
 1900  
 1901  
 1902  
 1903  
 1904  
 1905  
 1906  
 1907  
 1908  
 1909  
 1910  
 1911  
 1912  
 1913  
 1914  
 1915  
 1916  
 1917  
 1918  
 1919  
 1920  
 1921  
 1922  
 1923  
 1924  
 1925  
 1926  
 1927  
 1928  
 1929  
 1930  
 1931  
 1932  
 1933  
 1934  
 1935  
 1936  
 1937  
 1938  
 1939  
 1940  
 1941  
 1942  
 1943  
 1944  
 1945  
 1946  
 1947  
 1948  
 1949  
 1950  
 1951  
 1952  
 1953  
 1954  
 1955  
 1956  
 1957  
 1958  
 1959  
 1960  
 1961  
 1962  
 1963  
 1964  
 1965  
 1966  
 1967  
 1968  
 1969  
 1970  
 1971  
 1972  
 1973  
 1974  
 1975  
 1976  
 1977  
 1978  
 1979  
 1980  
 1981  
 1982  
 1983  
 1984  
 1985  
 1986  
 1987  
 1988  
 1989  
 1990  
 1991  
 1992  
 1993  
 1994  
 1995  
 1996  
 1997  
 1998  
 1999  
 2000  
 2001  
 2002  
 2003  
 2004  
 2005  
 2006  
 2007  
 2008  
 2009  
 2010  
 2011  
 2012  
 2013  
 2014  
 2015  
 2016  
 2017  
 2018  
 2019  
 2020  
 2021  
 2022  
 2023  
 2024  
 2025  
 2026  
 2027  
 2028  
 2029  
 2030  
 2031  
 2032  
 2033  
 2034  
 2035  
 2036  
 2037  
 2038  
 2039  
 2040  
 2041  
 2042  
 2043  
 2044  
 2045  
 2046  
 2047  
 2048  
 2049  
 2050  
 2051  
 2052  
 2053  
 2054  
 2055  
 2056  
 2057  
 2058  
 2059  
 2060  
 2061  
 2062  
 2063  
 2064  
 2065  
 2066  
 2067  
 2068  
 2069  
 2070  
 2071  
 2072  
 2073  
 2074  
 2075  
 2076  
 2077  
 2078  
 2079  
 2080  
 2081  
 2082  
 2083  
 2084  
 2085  
 2086  
 2087  
 2088  
 2089  
 2090  
 2091  
 2092  
 2093  
 2094  
 2095  
 2096  
 2097  
 2098  
 2099  
 2100



W B Davis  
1953



Catalog.

77

Colotlipa, 2700ft., Guerrero, June 11

- 5455♂ *Balantiopteryx* 60-21-9-11 wt 5.2 gr  
5456♂ *Artibeus* 100 — 20-23 6.5 58.5 gr

10 km w Acahuizotla, 3500ft., Guerrero, June 11

- 5457♀ *Antrostomus ridgwayi* ova o 53 gr.  
5458♂ Ruddy Quail Dove Testes  300 gr.  
5459♂ Band-tailed Pigeon "  327 gr.

Acahuizotla, 2800ft., Guerrero, June 11

- 5460♂ *Potos flavus* 960-500-111-40 wt. 2300 gr.  
5461 Snake  
5462♀ *Ara militaris* ova minute wt. 827 gr

Acahuizotla, 2800ft., Guerrero June 14

- 5463♂ *Glossophago soricina* 70-5-15-10 wt. 10.9 gr.  
5464♂ Woodpecker 83 gr.  
5465♂ *Anolis* } caught in same tree near  
5466♀ " } each other.

~~Agua del Obispo, 3400ft., Guerrero, June 14~~

- ~~5467♀ *Macrogeomys* 350-100-50-13 668 gr~~

5 mi. w Mazatlan, 8000ft., Guerrero, June 14

- 5467♂ *Sorex* 110-42-15-9 9 gr

2 mi. w Chilpancingo, 5800ft., Guerrero June 15

- 5468 *Scaphiopus*

5469 "

5470 "

5471 "

5472 "



Catalog

Colletes, 2300 ft. ...  
also ...  
...

...  
...  
...

...  
...  
...

...  
...  
...

...  
...  
...

...  
...  
...

...  
...  
...



W.B. Lewis  
1953

Catalog

78

2 mi. w Chilpancingo, 5800ft., Guerrero June 15

5473 Bufo

5474 "

5475 "

5476 "

5477 "

6 1/2 mi. NW San Jeronimo, 25ft., Guerrero, June 16

5478? Passerina - Ova = 14 gm.

5479 Sceloporus (red head) on rocks

5480 " " (boulders)

5481 " "

5482 " "

5483 Sceloporus "

5484 " "

5485 " "

5486 " "

Playa Encantada, 10ft., Guerrero, June 17

5487 Cnemidophorus deppei

5488 " "

5489 " "

5490 " "

5491 Cnemidophorus guttatus

5492 " "

5493 " "

5494 Snake DOR

Acapulco, 800ft., Guerrero, June 17

5495 Snake DOR

Acahuizotla, 2800ft., Guerrero, June 17

5496 Barissia



Index

1	...
2	...
3	...
4	...
5	...
6	...
7	...
8	...
9	...
10	...
11	...
12	...
13	...
14	...
15	...
16	...
17	...
18	...
19	...
20	...
21	...
22	...
23	...
24	...
25	...
26	...
27	...
28	...
29	...
30	...
31	...
32	...
33	...
34	...
35	...
36	...
37	...
38	...
39	...
40	...
41	...
42	...
43	...
44	...
45	...
46	...
47	...
48	...
49	...
50	...



W. J. Davis  
1953

Catalog

79

Agua del Obispo, 3500ft., Guerrero, June 18

5497♂ Bat falcon Testes O wt 160.0g.

5498♀ im. " " Ovary infantile " 131.0g

Acahuizotla, 2800ft., Guerrero, June 18

5499 Skink

5500 "

4mi. w Mazatlan, 8200ft., Guerrero, June 19

5501♂ Reithrodontomys 182-102-20-18 12.2gr

5502♀ " 182-105-19-17-12.2gr

5503♂ Bush tit 5.6gr

5504♀ Reithrodontomys 183-103-20-17 15.0gr

5505♂ " 178-100-21-18 14.00

5506♀ Creeper 8.0gr

5507♂ Brown Wren 14.0gr

5508♀ Empidonax 13.0gr

5509♀ Piranga 29.0gr

5510♂ Phylonays 23.0gr

5511♂ Atlapetes 23.5gr

5512♂ Hummer Testec. 7.5gr

5513♂ Tyrannus 48.0 "

5514? Cyanocitta 98.0gr

Agua del Obispo, 3500ft., Guerrero June 19

5515♀ Green Jay

5516♀ Piculus auricularis 58.0gr

Acahuizotla, 2800ft., Guerrero, June 20

5517♂ Nyctodromus

5518 Snake

5519 "

5520 "

4mi. w Mazatlan, 8200ft., Guerrero, June 19

5521♂ Junco 21.5gr







W. B. Davis  
1953

80

# Catalog

Acahuizotla, 2800ft., Guerrero, June 20

5522♀ Volatina Ova. wt. 8.5gr.

Petaquillas, 4mi. s., 4800ft., Guerrero, June 21

5523 Masticophis

3mi. E Chilpancingo, 5100ft., Dec. 21,

5524♀ Falco sparverius wt. 95gr.

Amula, 5600ft., Dec. 21.

5525♀ Sceloporus horridus

Acahuizotla, 2800ft., Guerrero, Dec. 22

5526♀ Vermivora 7.5gr

5Km. W Acahuizotla, 4500ft., Dec. 22

5527♂ Ruddy Dove 300gr

5528♀ Tuconette 165gr

5529♀ Redstart 9gr.

5530♂ Peccary 915-205-97 ✓ 26½ Kg.

5531♂ " 780-210-97 ✓ -

5532♀ " sk. only 915-205-95 23Kg

5533♀ " 730 180-80

5534♀ Redstart 6.5gr.

Agua del Obispo, 3500ft., Guerrero, Dec. 22

5535 Sapsucker

Acahuizotla, 2800ft., Gro. Dec. 23

5536♂ Tityra 84gr.







W.B. Davis  
1953  
1954

George, Madison Co., Texas Oct. 31, 1953

5537♀ *Capella delicata* - Coll. by Tom Hunt

Brazos River, 8 mi. W Bryan, Brazos Co., Tex. Jan 7, 1954

5538♂ White Pelican Testes 16mm. wt. 16 lbs.  
Iris brown, pouch & feet yellow

Maxwell, Colusa Co., Calif. Dec. 23, 1953.

5539♀ Ross Goose 964 gr.

Colusa Wildlife Refuge, Colusa Co., Calif. Dec. 23, 1953

5540♂ Ross Goose 1429 gr.

College Station, Brazos Co., Texas Apr. 1, 1954

5541♂ *Glaucomys volans* 213-93-30-16

5 mi. S Marathon, Brewster Co., Tex. Apr. 27

5542 *Kinosternon flavescens*

5543 *Terapene ornata*

1 mi. W Comstock, Val Verde Co., Tex. Apr. 27

5544 *Kinosternon flavescens*

5 mi. S Refugio, Refugio Co., Texas May 20, 1954

skin + skull

5545♂ Attwater Prairie Chicken

weott, Humboldt Co., Calif. Dec. 23, 1954

5546 ~~Sata~~ salamander



1924

George, Madison Co, Texas - Oct. 21, 1923  
2012 *Cephaelis denudata* - Coll. by Tom Hunt

Shiras, Texas, 5 mi. N. of Shiras, Texas, Oct. 21, 1923  
2013 *Cephaelis denudata* - T. Hunt  
This is a new record for the genus

Maxwell, Colusa Co, Calif. Dec. 2, 1923  
2014 *Cephaelis denudata*

Colusa, Colusa Co, Calif. Dec. 2, 1923  
2015 *Cephaelis denudata*

Colusa, Colusa Co, Texas, Sept. 1923  
2016 *Cephaelis denudata*

5 mi. S. of Maxwells, Texas, Calif. Oct. 21, 1923  
2017 *Cephaelis denudata* - *flavescens*  
2018 *Cephaelis denudata* - *ovata*

1 mi. W. of Comstock, Colusa Co, Calif. Oct. 21, 1923  
2019 *Cephaelis denudata* - *flavescens*

5 mi. S. of Kettle, Kettle Co, Texas - May 2, 1924  
2020 *Cephaelis denudata* - *flavescens*

West, Humboldt Co, Calif. Dec. 23, 1923  
2021 *Cephaelis denudata*



W. B. Davis  
1956

Catalog.

82

6 mi. W Marlin, Falls Co., Tex. Feb. 14.

55478 ♂ Harris Sparrow. wt. 35 gr. Testes 0  
Trapped along wooded draw in farming area.

13 mi. E Marlin, Falls Co., Texas. Feb. 22

55480 ♂ *Zonotrichia leucophrys* Testes 0 wt. 26.5 gr.  
55498 " *querula* Testes 0 wt. 40.5 gr.  
55508 " " " wt. 37.5 "  
55518 " " " wt. 38.5 "  
5552 ♀ " " Ova minute wt. 32 gr.

6 mi. W Marlin, Falls Co., Feb. 29

5553 ♀ *Dryocopus scalaris* Ova minute wt. 35 gr.  
5554 ♂ *Melospiza melodia* Testes 0 wt. 21 gr.

7 mi. SE Baton Rouge, East Baton Rouge Par., La., Mar. 1.

5555 ♂ *Pitymys pinetorum* Testes 8x5 mm  
115-20-16-9 wt. 31 gr.  
5556 ♀ " " 112-20-16-9 wt. 29 gr.

caught by students of Geo. Lowery.

20 mi. ESE Caldwell, near Clay Station, Burleson Co., Texas, March 7.

5557 ♂ *Thomomys* Testes 10x5 mm  
119.45-17-13 wt. 13.0 gr.  
under log in near cultivated field

13 mi. E Marlin, Falls Co., Tex. March 21

5558 ♂ *Melospiza lincolni* Testes 0 wt. 18.0 gr.

6 mi. W Marlin, Falls Co., Texas April 7

5559 *Zonotrichia querula* Testes 0 35 gr.



Catalog

1 mi. N. Martin Falls Co., Tex. Feb. 24

25578 Harris Sparrow. 1st. 25g. 1st. 25g.  
Trapped along wooded stream in farmyard

1 mi. N. Martin Falls Co., Tex. Feb. 24

25579 Zonotrichia leucophrys. 1st. 25g. 1st. 25g.  
25580 " " " " " " " "  
25581 " " " " " " " "  
25582 " " " " " " " "  
25583 " " " " " " " "

1 mi. N. Martin Falls Co., Tex. Feb. 24

25584? Tringoides socialis. 1st. 25g. 1st. 25g.  
25585 Melospiza melodia. 1st. 25g. 1st. 25g.

1 mi. S. Baton Rouge, East Baton Rouge Parish, La. 1911

25586? Tympanuchus phainopepla. 1st. 25g. 1st. 25g.  
25587 " " " " " " " "  
Caught by students of Louisiana State University

1 mi. E. Caldwell, near Old Station, Burke Co., Ga. 1911

25588? Peromyscus. 1st. 25g. 1st. 25g.  
under log near cultivated field

1 mi. E. Martin Falls Co., Tex. March 21

25589 Melospiza lincolni. 1st. 25g. 1st. 25g.

1 mi. N. Martin Falls Co., Tex. April 1

25590 Zonotrichia querula. 1st. 25g. 1st. 25g.



1956  
W.P. DavisGene Howe Area, 7 1/2 mi. E Canadian, Hemphill Co., Tex. Oct. 1.

- 5560 ♀ *Peromyscus leucopus* <sup>No embs</sup> 171-77-24-16 wt. 22.8 gr.  
 5561 ♀ *Onychomys leucogaster* <sup>No embs</sup> 155-39-24-15 wt 40.0 gr  
 5562 ♂ " " <sup>Testes O</sup> 150-40-23-15 " 38.0 gr  
 5563 ♂ *Dipodomys ordi* <sup>Testes O</sup> 250-137-41-11 71.0 gr.

Persimmon Cr., Gene Howe Area, 10 mi. E Canadian, Hemphill Co., Texas. Oct. 3

- 5564 ♂ *Dipodomys ordi* 255-133-42-12 65.4 gr  
 5565 ♂ " " 242-128-40-12 56.7 gr  
 5566 ♂ *Crotalus viridescens* Stomach empty  
 5567 ♂ *Peromyscus leucopus* 180-80-23-16 26.2 gr

Gene Howe Area, 5 1/2 mi. E Canadian, Hemphill Co., Tex. Oct. 3

- 5568 ♂ *Onychomys leucogaster* 153-43-23-16 38.7 gr.

2 mi. w Hearne, Robertson Co., Tex. Oct. 10.

- 5569 ♂ *Reithrodontomys m. griseus* 106-50-16-11 wt. 5.3 gr  
 5570 ♂ " " " 115-55-16-11 " 5.4 gr

3 mi. w Hearne, Robertson Co., Tex. Oct. 12.

- 5571 ♂ *Cryptotis parva* 80-17-11 3.3 gr

3 mi. w Hearne, Robertson Co., Texas Oct. 27

- 5572 ♂ *Reithrodontomys m. griseus* <sup>Testes O</sup> 106-50-16-11 wt. 6.0 gr

2 mi. w Hearne, Robertson Co., Texas, Nov. 9

- 5573 ♀ *Reithrodontomys m. griseus* 103-51-16-11 wt. 5.8 gr  
 5574 ♂ " " " 105-51-15-10 " 6.3 "  
 5575 ♂ *Peromyscus maniculatus* 122-44-16-18 " 12.7 "







W.B. Davis  
1956

84

## Catalog

2 mi. W Hearne, Robertson Co., Tex. Nov. 24.

5576♀	<i>Peromyscus maniculatus</i>	141-54-18-15	14 gr
5577♂	"	"	126-50-18-12 12 gr.

College Station, Brazos Co., Tex. Dec. 5

5578♀	<i>Peromyscus maniculatus</i>	129-45-18-12	15 gr.
-------	-------------------------------	--------------	--------

2 mi. W Hearne, Robertson Co., Texas Dec. 5

5779♂	<i>Peromyscus maniculatus</i>	124-48-18-13	13 gr
5780♂	"	"	119-44-17-13 12.5 gr.
5781♀	"	"	123-47-17-13 11.0 gr
5782♀	"	"	128-50-18-13 14.5 gr.
5783♂	"	"	123-47-18-13 11.0 gr
5784♂	"	"	116-42-17-13 9.5 gr

These all trapped by J. R. Dixon in bluestem prairie

2 mi. W Hearne, Robertson Co., Texas. Dec. 6

5785♂	<i>Peromyscus maniculatus</i>	123-46-18-13	wt. 10.5 gr
5786♂	"	"	126-46-18-13 14.0 "
5787♀	"	"	130-47-18-13 12.5 "
5788♂	"	"	122-47-18-13 10.3 "
5789♀	<i>Peromyscus leucopus</i>	133-54-18-14	12.5 "

Acahuizotla, 2800 ft., Gro., Mex. Dec. 22

5790♀	<i>Peromyscus.</i>	no embs.	218-107-27-17 39 gr.
5791♂	<i>Urocyon</i>		930-380-125-70 8½ kg

Acahuizotla, 2800 ft., Gro. Dec. 23

5792♂	Snake		
5793♀?	<i>Empidonax</i>		



Catalog

Number	Species	Locality	Date
5115	<i>Peromyscus maniculatus</i>	College Station, Brazos Co., Tex.	12-18-12
5116	"	"	"
5117	"	"	"
5118	"	"	"
5119	"	"	"
5120	"	"	"
5121	"	"	"
5122	"	"	"
5123	"	"	"
5124	"	"	"
5125	"	"	"
5126	"	"	"
5127	"	"	"
5128	"	"	"
5129	"	"	"
5130	"	"	"
5131	"	"	"
5132	"	"	"
5133	"	"	"
5134	"	"	"
5135	"	"	"
5136	"	"	"
5137	"	"	"
5138	"	"	"
5139	"	"	"
5140	"	"	"
5141	"	"	"
5142	"	"	"
5143	"	"	"
5144	"	"	"
5145	"	"	"
5146	"	"	"
5147	"	"	"
5148	"	"	"
5149	"	"	"
5150	"	"	"
5151	"	"	"
5152	"	"	"
5153	"	"	"
5154	"	"	"
5155	"	"	"
5156	"	"	"
5157	"	"	"
5158	"	"	"
5159	"	"	"
5160	"	"	"
5161	"	"	"
5162	"	"	"
5163	"	"	"
5164	"	"	"
5165	"	"	"
5166	"	"	"
5167	"	"	"
5168	"	"	"
5169	"	"	"
5170	"	"	"
5171	"	"	"
5172	"	"	"
5173	"	"	"
5174	"	"	"
5175	"	"	"
5176	"	"	"
5177	"	"	"
5178	"	"	"
5179	"	"	"
5180	"	"	"
5181	"	"	"
5182	"	"	"
5183	"	"	"
5184	"	"	"
5185	"	"	"
5186	"	"	"
5187	"	"	"
5188	"	"	"
5189	"	"	"
5190	"	"	"
5191	"	"	"
5192	"	"	"
5193	"	"	"
5194	"	"	"
5195	"	"	"
5196	"	"	"
5197	"	"	"
5198	"	"	"
5199	"	"	"
5200	"	"	"

These are trapped by J. R. Dixon in Houston, Texas



5201 *Peromyscus maniculatus* 12-18-12  
 5202 " " " "  
 5203 " " " "  
 5204 " " " "  
 5205 " " " "  
 5206 " " " "  
 5207 " " " "  
 5208 " " " "  
 5209 " " " "  
 5210 " " " "  
 5211 " " " "  
 5212 " " " "  
 5213 " " " "  
 5214 " " " "  
 5215 " " " "  
 5216 " " " "  
 5217 " " " "  
 5218 " " " "  
 5219 " " " "  
 5220 " " " "  
 5221 " " " "  
 5222 " " " "  
 5223 " " " "  
 5224 " " " "  
 5225 " " " "  
 5226 " " " "  
 5227 " " " "  
 5228 " " " "  
 5229 " " " "  
 5230 " " " "  
 5231 " " " "  
 5232 " " " "  
 5233 " " " "  
 5234 " " " "  
 5235 " " " "  
 5236 " " " "  
 5237 " " " "  
 5238 " " " "  
 5239 " " " "  
 5240 " " " "  
 5241 " " " "  
 5242 " " " "  
 5243 " " " "  
 5244 " " " "  
 5245 " " " "  
 5246 " " " "  
 5247 " " " "  
 5248 " " " "  
 5249 " " " "  
 5250 " " " "



W.B. Davis  
1956

85

Catalog.

2 mi. w Omiltemi, 7800 ft., Gro., Mexico. Dec. 24.

5794 ♂	Peromyscus	251-130-30-25	wt. 52 gr
5795 ♀	ad "	245-133-29-26	" 36 "
5796 ♀	Hummer		5 gr.
5797 ♂	"		6.5 gr.
"			

2 mi. w Omiltemi, 7800 ft., Gro Dec. 25

5798 ♀	Neotoma	306-142-30-25	101 gr.
5799 ♀	Peromyscus	280-140-29-25	59 gr.
5800 ♂	Flycatcher		8.5 gr
5801 ♂	Trogon		71 gr
5802 ♂	Toucanette		188 gr.
5803 ♀	Cryptotis	96-28-14	710 gr.
5804 ♀	Sorex	105-39-13	510 gr.
5805 ♀	Reithrodontomys	164-95-19-15	910 gr

2 mi. w Omiltemi, 7800 ft., Gro. Dec. 26.

5806 ♀	Peromyscus thomasi	300-158-32-28	68 gr.
5807 ♀	Neotoma	300-143-32-22	92 gr.
5808 ♀	"	306-147-31-23	124 gr
5809 ♀	Peromyscus megalops	242-126-29-24	41 gr.
5810 ♀	Reithrodontomys	167-97-21-16	11 gr.
5811 ♀	Peromyscus thomasi	292-160-32-25	59 gr
5812 ♂	" "	308-170-32-25	76 gr.
5813 ♂	Oryzomys	192-101-26-17	20 gr
5814 ♂	Peromyscus megalops	260-130-30-25	61 gr.
5815 ♂	" "	262-133-31-24	48 gr.
5816 ♂	Hummer	Testes 0	5 gr.
5817 ♂	"	Testes 0	7.9 gr
5818 ♂	Blue Mockingbird	" 0	68 gr
5819 ♂	Blue Jay	" "	125 gr



~~Handwritten text~~

Handwritten marks

Number	Species Name	Location	Date
2715	<i>Phryganidia</i>	...	...
2716	<i>Phryganidia</i>	...	...
2717	<i>Phryganidia</i>	...	...
2718	<i>Phryganidia</i>	...	...
2719	<i>Phryganidia</i>	...	...
2720	<i>Phryganidia</i>	...	...
2721	<i>Phryganidia</i>	...	...
2722	<i>Phryganidia</i>	...	...
2723	<i>Phryganidia</i>	...	...
2724	<i>Phryganidia</i>	...	...
2725	<i>Phryganidia</i>	...	...
2726	<i>Phryganidia</i>	...	...
2727	<i>Phryganidia</i>	...	...
2728	<i>Phryganidia</i>	...	...
2729	<i>Phryganidia</i>	...	...
2730	<i>Phryganidia</i>	...	...
2731	<i>Phryganidia</i>	...	...
2732	<i>Phryganidia</i>	...	...
2733	<i>Phryganidia</i>	...	...
2734	<i>Phryganidia</i>	...	...
2735	<i>Phryganidia</i>	...	...
2736	<i>Phryganidia</i>	...	...
2737	<i>Phryganidia</i>	...	...
2738	<i>Phryganidia</i>	...	...
2739	<i>Phryganidia</i>	...	...
2740	<i>Phryganidia</i>	...	...
2741	<i>Phryganidia</i>	...	...
2742	<i>Phryganidia</i>	...	...
2743	<i>Phryganidia</i>	...	...
2744	<i>Phryganidia</i>	...	...
2745	<i>Phryganidia</i>	...	...
2746	<i>Phryganidia</i>	...	...
2747	<i>Phryganidia</i>	...	...
2748	<i>Phryganidia</i>	...	...
2749	<i>Phryganidia</i>	...	...
2750	<i>Phryganidia</i>	...	...



W.B. Davis  
1958

86

# Catalog

2 mi. w Omiltemi, 7800 ft., Guerrero, Mex. Dec. 27

5820♀	Neotoma	327-160-32-25	124gr.
5821♂	"	272-138-33-25	58gr.
5822♀	Peromyscus boyleyi	194-95-24-20	29gr.
5823♂	"	190-95-24-21	26.5gr.
5824	Hummer		3.5gr.
5825♀	Sorex	118-48-15-	6.0gr.
5826♀	Peromyscus thomasi	296-158-33-26	60gr.
5827♂	"	238-124-31-25	34gr.
5828♂	ad megalops	250-128-30-21	47gr.
5829♂	ad.	257-134-31-25	54gr.
5830♂	ad	216-102-25-18	39gr.
5831♂	Pink Pigeon		310gr.
5832♀	Steller Jay	ovary small	100gr.
5833♂	Jay Badly shot up	Testes ○	55gr.
5834♂	Thrush		27gr.
5835♂	Thrush		38gr.

5 mi. E Omiltemi, 6800 ft., Guerrero, Mex. Dec. 28

5836♀	Neotoma	311-158-32-25	127gr.	
5837♂	Peromyscus	<u>195-86</u> -25-21	31gr.	
5838♀	"	3 embryos x 18	220-116-24-21	38gr.
5839♂	"		208-106-24-22	33gr.
5840♂	"		210-108-24-20	29gr.
5841♂	"	<u>220-95</u> -26-20	48gr.	
5842♀	"		206-100-24-20	32 "
5843♂	"		196-98-22-19	25gr.
5844♂	"		210-107-24-22	31gr.
5845♂	"		210-106-24-21	31gr.
5846♀	"		214-108-24-20	32 "







W. B. Davis  
1956

GUERRERO

5 mi. E Omiltemi, 6800 ft., Guerrero, Mex. Dec. 28.

5847♂ *Dryobates*

wt 50gr.

5848♂? *Myioborus*

" 9gr.

5 mi. E Omiltemi, 6800ft., Guerrero, Mex. Dec. 29

skull only

5849♂

*Lepus*

573-80-130-125 (155)

2½ kilos

skull only

5850♂

"

526-55-130-125 (150)

2½ "

skull only

5851♀

"

542-80-130-125 (155)

2¾ "

5852♂ *Peromyscus*

218-109-24-21

33gr

5853♀ *Neotoma*

343-173-34-25

99gr

El Papayo, 25 ft., Guerrero, Mex.

Dec. 30

5854♂

Tbat *Dasypterus*

wing. spr. 345

112-54-10-17

wt. 12.5gr

5855♀

*Glossophaga*  
*Artibeus*

" 277

70-7-11-13

11.0gr

5856♀

"

70-8-11-14

12.0"

El Papayo, 25 ft., Guerrero, Mex.

Dec. 31

5857♂ ad

*Artibeus nanus* (277)

w. sp.

55-11-16

10.5gr

5858♀

*Sorollia subrufa*

*Artibeus cinereus* (316)

70-14-13-17

14. gr

5859♀

*Molossus*

(380)

125-42-13-16

25 gr

5860♂

*Leptonycteris*

(393)

80-15-17

25 "

5861♂

*Glossophaga*

72-8-12-14

10.5

5862♀

*Artibeus lituratus* (500)

90-17-22

55. gr

5863♂

"

"

90-17-23

54 "

5864♀

*Molossus*

125-45-14-16

32 "

5865♂

"

127-42-14-16

33 "







W. J. Dixon  
1957

88,

# Catalog.

2 mi. w Hearne, Robertson Co., Jan. 15

- 5866♂ *Peromyscus maniculatus* Fat; Testes inguinal 135-54-17-13 wt 15.5 gr  
5867♂ Still molting. " Fat; testes 5x8 scrotal 120-47-17-12 " 14.0 g  
5868♀ No emb.; " " 125-47-16-12 " 12.0 "

Taken by J.R. Dixon in *Andropogon* prairie

2 mi. w Hearne, Robertson Co., Texas Jan. 29

- 5869♀ *Reithrodontomys m. griseus* No emb Fat! 112-52-15-13 9.5 gr.  
5870♀ " " No emb molting on shoulders Fat! 122-58-16-13 9.5 "  
5871♀ " Fat. " No emb 113-56-15-12 8.5 "  
5872♀ " " No emb 110-50-15-12 7.5 "  
5873♀ " " " 104-47-15-12 6.5 "  
5874♂ " Very fat " " 110-48-16-12 10.0 "

Cueva del Indio, Tapaste, Habana, Cuba Dec. 17, 1956

Coll. by Taboada.

- ✓ 5875♀ *Phyllonycteris poeyi* 74-7-16-17 Prepared from alc. Spec.  
✓ 5876♂ " " 76-9-15-16 "

Cueva de Castilla, San Jose de las Lajas, Habana, Cuba. Dec. 30, 1956

Coll. by Taboada

- ✓ 5877♂ *Brachyphylla vana* Testes inguinal 78 - 17-20 Prep. form. spec.  
✓ 5878♂ " " " 80 - 16-20 "

Cueva del Rincón de Guanabo, Playa de Guanabo,

Habana, Cuba.

Nov. 1955

- ✓ 5879♀ *Eptesicus fuscus dutertrei* 112-48-11-16 "  
Km. 7 between San Juan de las Lajas and La Ruda,  
Habana, Cuba Feb. 24, 1955  
✓ 5880♀ *Noctilio leporinus* 1emb x 22 106-24-30-25  
✓ 5881♂ " " 115-30-32-28

Both taken in old woodpecker hole in Royal Palm



Catalogo

1917

52702	Neotoma lepida	Havana, Cuba	Feb. 24, 1912
52703	"	"	"
52704	"	"	"
52705	"	"	"
52706	"	"	"
52707	"	"	"
52708	"	"	"
52709	"	"	"
52710	"	"	"
52711	"	"	"
52712	"	"	"
52713	"	"	"
52714	"	"	"
52715	"	"	"
52716	"	"	"
52717	"	"	"
52718	"	"	"
52719	"	"	"
52720	"	"	"
52721	"	"	"
52722	"	"	"
52723	"	"	"
52724	"	"	"
52725	"	"	"
52726	"	"	"
52727	"	"	"
52728	"	"	"
52729	"	"	"
52730	"	"	"
52731	"	"	"
52732	"	"	"
52733	"	"	"
52734	"	"	"
52735	"	"	"
52736	"	"	"
52737	"	"	"
52738	"	"	"
52739	"	"	"
52740	"	"	"
52741	"	"	"
52742	"	"	"
52743	"	"	"
52744	"	"	"
52745	"	"	"
52746	"	"	"
52747	"	"	"
52748	"	"	"
52749	"	"	"
52750	"	"	"
52751	"	"	"
52752	"	"	"
52753	"	"	"
52754	"	"	"
52755	"	"	"
52756	"	"	"
52757	"	"	"
52758	"	"	"
52759	"	"	"
52760	"	"	"
52761	"	"	"
52762	"	"	"
52763	"	"	"
52764	"	"	"
52765	"	"	"
52766	"	"	"
52767	"	"	"
52768	"	"	"
52769	"	"	"
52770	"	"	"
52771	"	"	"
52772	"	"	"
52773	"	"	"
52774	"	"	"
52775	"	"	"
52776	"	"	"
52777	"	"	"
52778	"	"	"
52779	"	"	"
52780	"	"	"
52781	"	"	"
52782	"	"	"
52783	"	"	"
52784	"	"	"
52785	"	"	"
52786	"	"	"
52787	"	"	"
52788	"	"	"
52789	"	"	"
52790	"	"	"
52791	"	"	"
52792	"	"	"
52793	"	"	"
52794	"	"	"
52795	"	"	"
52796	"	"	"
52797	"	"	"
52798	"	"	"
52799	"	"	"
52800	"	"	"



WPA Davis  
1957

# Catalog

89

Cueva de William Palmer, Guanajay, Pinar  
del Río, Cuba.

Dec. 20, 1956

- 5882♀ *Mormoops blainvillei* 80-28-9-12 from formalin  
preservative  
5883♀ " " 78-28-9-12 "  
5884♂ " " 77-29-8-11 "

Cueva de Numancia. Aguacate, Habana, Cuba. Dec. 18, 1956

- ✓ 5885♂ *Monophyllus cubanus cubanus* 63-7-11-13 "  
✓ 5886♂ " " " 63-8-11-12 "

Cueva del Río, San Vicente, Pinar del Río, Cuba. Dec. 22, 1956

- 5887♂ *Chilonycteris macleayi macleayi* 72-25-8-16 "

Cueva de Cotilla. San José de las Lajas, Habana, Cuba. Dec. 30, 1956

- 5888♀ *Artibeus jamaicensis parvipes* 75-17-19 "  
5889♂ " " " 76-15-19 "

Cueva del Río, San Vicente, Pinar del Río, Cuba. Dec. 22, 1956

- 5890♂ *Chilonycteris fuliginosa torrei* 58-18-8-15 "  
5891♂ " " " 58-18-8-14 "

Cueva del Rincón de Guanabo, Playa de Guanabo,  
Habana, Cuba. Nov. 1955

- 5892♀ *Macrotus waterhousi minor* 95-40-14-30 "  
5893♀ " " " 100-42-13-29 "  
5894♀ " " " 90-35-13-30 "

Cave on Rancho Nacimiento del Río Coy, 16 mi. S  
Valles, San Luis Potosí, Mexico, Jan. 23, 1957

- 5895♂ *Pteronotus davyi* 65-17-9-13  
5896♂ *Chilonycteris psilotis* 60-15-11-15  
5897♀ " " 60-16-10-14  
5898♂ " " 60-16-10-14  
5899♂ " " 60-15-10-14

All collected by Denny Constantine



1927

3292	<i>Chloroceryle alpestris</i>	Cuba, Rio, Habana, Cuba, 1927
3293	"	" " " " " " " "
3294	"	" " " " " " " "
3295	"	" " " " " " " "
3296	"	" " " " " " " "
3297	"	" " " " " " " "
3298	"	" " " " " " " "
3299	"	" " " " " " " "
3300	"	" " " " " " " "
3301	"	" " " " " " " "
3302	"	" " " " " " " "
3303	"	" " " " " " " "
3304	"	" " " " " " " "
3305	"	" " " " " " " "
3306	"	" " " " " " " "
3307	"	" " " " " " " "
3308	"	" " " " " " " "
3309	"	" " " " " " " "
3310	"	" " " " " " " "
3311	"	" " " " " " " "
3312	"	" " " " " " " "
3313	"	" " " " " " " "
3314	"	" " " " " " " "
3315	"	" " " " " " " "
3316	"	" " " " " " " "
3317	"	" " " " " " " "
3318	"	" " " " " " " "
3319	"	" " " " " " " "
3320	"	" " " " " " " "
3321	"	" " " " " " " "
3322	"	" " " " " " " "
3323	"	" " " " " " " "
3324	"	" " " " " " " "
3325	"	" " " " " " " "
3326	"	" " " " " " " "
3327	"	" " " " " " " "
3328	"	" " " " " " " "
3329	"	" " " " " " " "
3330	"	" " " " " " " "
3331	"	" " " " " " " "
3332	"	" " " " " " " "
3333	"	" " " " " " " "
3334	"	" " " " " " " "
3335	"	" " " " " " " "
3336	"	" " " " " " " "
3337	"	" " " " " " " "
3338	"	" " " " " " " "
3339	"	" " " " " " " "
3340	"	" " " " " " " "
3341	"	" " " " " " " "
3342	"	" " " " " " " "
3343	"	" " " " " " " "
3344	"	" " " " " " " "
3345	"	" " " " " " " "
3346	"	" " " " " " " "
3347	"	" " " " " " " "
3348	"	" " " " " " " "
3349	"	" " " " " " " "
3350	"	" " " " " " " "
3351	"	" " " " " " " "
3352	"	" " " " " " " "
3353	"	" " " " " " " "
3354	"	" " " " " " " "
3355	"	" " " " " " " "
3356	"	" " " " " " " "
3357	"	" " " " " " " "
3358	"	" " " " " " " "
3359	"	" " " " " " " "
3360	"	" " " " " " " "
3361	"	" " " " " " " "
3362	"	" " " " " " " "
3363	"	" " " " " " " "
3364	"	" " " " " " " "
3365	"	" " " " " " " "
3366	"	" " " " " " " "
3367	"	" " " " " " " "
3368	"	" " " " " " " "
3369	"	" " " " " " " "
3370	"	" " " " " " " "
3371	"	" " " " " " " "
3372	"	" " " " " " " "
3373	"	" " " " " " " "
3374	"	" " " " " " " "
3375	"	" " " " " " " "
3376	"	" " " " " " " "
3377	"	" " " " " " " "
3378	"	" " " " " " " "
3379	"	" " " " " " " "
3380	"	" " " " " " " "
3381	"	" " " " " " " "
3382	"	" " " " " " " "
3383	"	" " " " " " " "
3384	"	" " " " " " " "
3385	"	" " " " " " " "
3386	"	" " " " " " " "
3387	"	" " " " " " " "
3388	"	" " " " " " " "
3389	"	" " " " " " " "
3390	"	" " " " " " " "
3391	"	" " " " " " " "
3392	"	" " " " " " " "
3393	"	" " " " " " " "
3394	"	" " " " " " " "
3395	"	" " " " " " " "
3396	"	" " " " " " " "
3397	"	" " " " " " " "
3398	"	" " " " " " " "
3399	"	" " " " " " " "
3400	"	" " " " " " " "

All collected by Henry G. ...



W.A. Davis  
1957

90

# Catalog

2 mi. W Hearne, Robertson Co., Texas Feb. 27.

5900♂ *Peromyscus maniculatus* 128-48-17-12 11gr

5901♀ " " 132-42-16-13 12gr

2 mi. W Hearne, Robertson Co., Texas March 13

5902♂ *Peromyscus* 143-65-20-15 14gr

Cueva de William Palmer, Guanajay, Pinar del Rio, Cuba. Dec. 20, 1952

5903♀ *Natalus lepidus* 64-24-6-8

Cueva del Abra, 10 mi. S Manté, Tamaulipas, Mex. Jan 11, 1957  
Coll. by Denny Constantine

5904♂ *Tadarida femorosacca* 100-38-10-17

5905♀ " " 95-38-9-16

Colorado R., near San Saba, San Saba Co., Tex. Mar. 1.

5906♀ Bald Eagle - Confiscated by W.E. Ritter,  
US Game Mgt. Agent.

2 mi. W Hearne, Robertson Co., Texas. July 26.

5907♂ *Peromyscus m. pallescens* 127-45-17-13 14.2gr.

Open bluestem pasture.

Agua del Obispo, 3300ft., GNO, Dec. 22.

5908♂ *Micronycteris* 70-18-10-23 8.1gr.

✓ 5909♂ *Artibeus jamaicensis* 85-0-14-19 55gr

5910♂ " " 80-0-15-20 48gr

5911♀ " " 85-0-16-19 52gr

✓ 5912♀ " " 85-0-15-20-45gr

✓ 5913♂ " " 80-0-14-20-46gr.



Catalog

1907

2001 *Thomomys monticola* ...  
 2002 *Thomomys* ...  
 2003 *Thomomys* ...  
 2004 *Thomomys* ...  
 2005 *Thomomys* ...  
 2006 *Thomomys* ...  
 2007 *Thomomys* ...  
 2008 *Thomomys* ...  
 2009 *Thomomys* ...  
 2010 *Thomomys* ...  
 2011 *Thomomys* ...  
 2012 *Thomomys* ...  
 2013 *Thomomys* ...  
 2014 *Thomomys* ...  
 2015 *Thomomys* ...  
 2016 *Thomomys* ...  
 2017 *Thomomys* ...  
 2018 *Thomomys* ...  
 2019 *Thomomys* ...  
 2020 *Thomomys* ...  
 2021 *Thomomys* ...  
 2022 *Thomomys* ...  
 2023 *Thomomys* ...  
 2024 *Thomomys* ...  
 2025 *Thomomys* ...  
 2026 *Thomomys* ...  
 2027 *Thomomys* ...  
 2028 *Thomomys* ...  
 2029 *Thomomys* ...  
 2030 *Thomomys* ...



W. B. Davis  
1957

# Catalog

91.


Aqua del Obispo, 3300ft., Gro. Dec. 23

5914 ♀	<i>Sturnira</i>	No. embs	60-0-12-15	18.5 gr
5915 ♂	"	Testes 5mm	65-0-12-16	18.5 gr
5916 ♂	"	" "	65-0-12-16	19.0 gr
y 5917 ♂	"	Testes 2mm	60-0-12-16	16.0 gr
5918 ♂	"		57-0-13-15	15.5 "
5919 ♂	"		65-0-13-15	20.0 "
Alcoholic 5920 ♂	"		62-0-13-15	17.0 "
Alcoholic 5921 ♀	<i>Glossophaga soricina</i>		62-9-11-13	11.5 gr
Alcoholic 5922 ♂	<i>Peromyscus</i>		177-84-21-16	24 gr
Alcoholic 5923 ♀	<i>Blatomys musculus</i>		118-50-17-12	10 gr
5924 ♀	Hawk	Prep by Sesterens Romero		543 gr
✓ 5925 ♀	<i>Artibeus jamaicensis</i>	1emb x 15	85-0-16-20	53 gr
✓ 5926 ♂	"	"	80-0-16-20	41.5 gr
✓ 5927 ♀	"	" 1emb x 5	80-0-15-21	47 gr
✓ 5928 ♂	"	"	80-0-15-21	44 gr
✓ 5929 ♀	"	"	80-0-16-21	42 gr
✓ 5930 ♂	"	"	80-0-15-20	53 gr

Aqua del Obispo, 3300ft., Gro. Dec. 24

5931 ♂	<i>Chilonycteris psilotis</i>		75-33-7-12	5.5 gr
5932 ♂	<i>Pteronotus davyi</i>		68-21-10-15	7.0 gr
5933 ♂	<i>Carollia subrufa</i>		65-8-13-20	15.5 "
5934 ♂	<i>Artibeus nanus</i>		60-0-11-17	15 "
5935 ♂	<i>Sturnira</i>		62-0-12-15	18.7 gr
5936 ♀	"		60-0-11-15	15.5 "
5937 ♀	"		65-0-12-15	17.6 "
5938 ♂	"		60-0-12-14	19.2 "
5939 ♂	<i>Desmodus rotundus</i>		77-0-17-18	28.0 "
✓ 5940 ♂	<i>Artibeus jamaicensis</i>		77-0-16-20	46.3 "







W.B. Davis  
1957

Catalog

92

Aqua del Obispo, 3300ft., Guerrero, Dec. 24

Alcoholic	5941♂	<i>Sturnira</i>	60-0-12-16	16.5 gr
	5942♂	"	60-0-12-15	19.2 gr
	5943♂	<i>Anolis</i>		
	5944♂	<i>Artibeus jamaicensis</i>	80-0-16-20	41. gr
	5945♀	"	85-0-16-20	52 "
	5946♂	"	75-0-16-19	44.5 "
	5947♀	"	85-0-17-20	46 "
	5948♀	"	80-0-16-20	51.3 "


Tres Palos, <sup>10</sup>~~25~~ ft., Guerrero, Mex., Dec 25

	5949♂	<i>Leptonycteris nivalis</i>	75-0-13-15 w360	wt 22.5
✓	5950♂	<i>Artibeus lituratus</i>	85-0-19-22 w480	" 53.9 gr
✓	5951♀	"	88-0-18-23	510 47 "
✓	5952♂	"	85-0-17-23	480 52 gr
✓	5953♀	" <i>jamaicensis</i>	85-0-15-20	415 49.5 "
Alcoholic	5954♀	<i>Glossophaga soricina</i>	62-9-11-15	13 gr
	5955♀	"	63-7-11-14	12 "
✓	5956♀	<i>Artibeus jamaicensis</i>	81-0-16-19	44.5
✓	5957♀	"	80-0-16-18	47.0
	5958♀	<i>Desmodus rotundus</i>	72-0-17-16	29.0
	5959♂	<i>Iguana iguana</i>		
	5960♀	"		

Pic de la Cuesta, 25ft., Gro. Dec. 26.

	5961♂	<i>Carollia subrufa</i>	62-8-12-18	15.5
	5962♀	"	65-9-12-19	16.0 gr
Alcoholic	5963♂	<i>Glossophaga soricina</i>	62-7-11-13	11.0 gr
	5964♀	"	65-7-11-13	14.5 "
	5965♀	"	62-7-11-13	11.5 "
	5966♀	"	65-7-11-13	11.0 "







W. B. Davis  
1957

Catalog

93

Pie de la Cuesta, 25ft., Gro. Dec. 26

	5967♀	<i>Glossophaga soricina</i>	65-6-11-13	11.4 gm
	5968♀	"	egg of 5967	7.0 "
alc.	5969♀	"	63-7-11-13	11.4 gm
	5970♀	"	67-9-12-15	12.5 "
	5971♀	"	62-9-11-14	12.0 "

Tres Palos, 10ft., Gro. Dec. 26


alc.	5972♂	<i>Molossus sinaloae</i>	135-46-13-15	41 gm
alc.	5973♂	"	130-41-13-15	35 "
	5974♂	"	124-45-13-15	37 "
	5975♂	"	133-46-13-14	36 "
	5976♂	"	133-48-14-17	36.5 "
	5977♂	"	123-48-13-15	34.8 "
	5978♂	"	135-48-13-16	38 "
	5979♀	"	120-42-13-17	28.74
alc.	5980♀	"	133-43-13-18	31 gm
	5981♀	"	120-43-13-16	31.5 "
	5982♀	"	120-45-13-18	30. "
	5983♀	"	125-45-13-15	29.2 "
	5984♀	"	125-45-12-15	27.5 "
	5985♀	"	130-48-13-15	31.7 "
	5986♀	"	130-48-13-16	32 "
alc.	5987♀	"	126-48-12-15	31 "

Tres Palos, Dec. 27

✓	5988♀	<i>Artibeus lituratus</i>	80-0-17-20	52 gm
	5989♀	<i>Molossus sinaloae</i>	122-50-12-16	32 "
	5990♀	"	122-45-12-15	30.5
	5991♀	"	120-45-13-15	27.0

27 gm







W.B. Davis  
1957

# Catalog

94

1958

Tres Palos, 10ft., Gro., Mex. Dec. 28

5992♀	<i>Artibeus nanus</i>	55-0-10-15	wt 12 gm
✓ 5993♀	<i>Artibeus lituratus</i>	85-0-16-22	50"
✓ 5994♀	" "	85-0-17-21	50"
✓ 5995♂	" "	80-0-15-21	42"
✓ 5996♂	" "	82-0-17-22	40"
✓ 5997♂	" "	80-0-17-21	40"
✓ 5998♀	" "	80-0-17-18	50"
✓ 5999♀	" "	83-0-17-21	52"
✓ 6000♀	" "	80-0-17-22	52"

Xaltianquis, 1600ft., Gro. Mex. Dec. 29

(6001♀	<i>Artibeus nanus</i>	52-0-10-15	11.5 gm
o.p. } 6002♀	<i>Carollia subrufa</i>	57-7-12-17	13.0 "
6003♀	" "	60-5-12-16	14.0 "

6004♀ Paraque 55 gm

✓ 6005♂	<i>Artibeus jamaicensis</i>	78-0-16-20	35 gm
✓ 6006♀	" "	80-0-17-22	52 "
✓ 6007♀	" "	78-0-16-21	40 "

40 mi. WNW Laredo, Webb Co., Tex. Feb. 15, 1958

6008♀ *Peromyscus* 178-75-20-17 28 gm.

40 mi. WNW Laredo, Webb Co., Tex. Mar. 15, 1958

6009♀	<i>Peromyscus</i>	193-105-21-17	
6010♀	"	185-82-22-17	
6011♂	"	158-68-21-15	

Above & trapped by J. R. Dixon

2 mi. w Hearne, Robertson Co., Tex. Nov. 5, 1957

6012♀ *Sigmodon hispidus* 270-111-33-16



Notes

1922-23  
 1923-24  
 1924-25  
 1925-26  
 1926-27  
 1927-28  
 1928-29  
 1929-30  
 1930-31  
 1931-32  
 1932-33  
 1933-34  
 1934-35  
 1935-36  
 1936-37  
 1937-38  
 1938-39  
 1939-40  
 1940-41  
 1941-42  
 1942-43  
 1943-44  
 1944-45  
 1945-46  
 1946-47  
 1947-48  
 1948-49  
 1949-50  
 1950-51  
 1951-52  
 1952-53  
 1953-54  
 1954-55  
 1955-56  
 1956-57  
 1957-58  
 1958-59  
 1959-60  
 1960-61  
 1961-62  
 1962-63  
 1963-64  
 1964-65  
 1965-66  
 1966-67  
 1967-68  
 1968-69  
 1969-70  
 1970-71  
 1971-72  
 1972-73  
 1973-74  
 1974-75  
 1975-76  
 1976-77  
 1977-78  
 1978-79  
 1979-80  
 1980-81  
 1981-82  
 1982-83  
 1983-84  
 1984-85  
 1985-86  
 1986-87  
 1987-88  
 1988-89  
 1989-90  
 1990-91  
 1991-92  
 1992-93  
 1993-94  
 1994-95  
 1995-96  
 1996-97  
 1997-98  
 1998-99  
 1999-00  
 2000-01  
 2001-02  
 2002-03  
 2003-04  
 2004-05  
 2005-06  
 2006-07  
 2007-08  
 2008-09  
 2009-10  
 2010-11  
 2011-12  
 2012-13  
 2013-14  
 2014-15  
 2015-16  
 2016-17  
 2017-18  
 2018-19  
 2019-20  
 2020-21  
 2021-22  
 2022-23

1922-23  
 1923-24  
 1924-25  
 1925-26  
 1926-27  
 1927-28  
 1928-29  
 1929-30  
 1930-31  
 1931-32  
 1932-33  
 1933-34  
 1934-35  
 1935-36  
 1936-37  
 1937-38  
 1938-39  
 1939-40  
 1940-41  
 1941-42  
 1942-43  
 1943-44  
 1944-45  
 1945-46  
 1946-47  
 1947-48  
 1948-49  
 1949-50  
 1950-51  
 1951-52  
 1952-53  
 1953-54  
 1954-55  
 1955-56  
 1956-57  
 1957-58  
 1958-59  
 1959-60  
 1960-61  
 1961-62  
 1962-63  
 1963-64  
 1964-65  
 1965-66  
 1966-67  
 1967-68  
 1968-69  
 1969-70  
 1970-71  
 1971-72  
 1972-73  
 1973-74  
 1974-75  
 1975-76  
 1976-77  
 1977-78  
 1978-79  
 1979-80  
 1980-81  
 1981-82  
 1982-83  
 1983-84  
 1984-85  
 1985-86  
 1986-87  
 1987-88  
 1988-89  
 1989-90  
 1990-91  
 1991-92  
 1992-93  
 1993-94  
 1994-95  
 1995-96  
 1996-97  
 1997-98  
 1998-99  
 1999-00  
 2000-01  
 2001-02  
 2002-03  
 2003-04  
 2004-05  
 2005-06  
 2006-07  
 2007-08  
 2008-09  
 2009-10  
 2010-11  
 2011-12  
 2012-13  
 2013-14  
 2014-15  
 2015-16  
 2016-17  
 2017-18  
 2018-19  
 2019-20  
 2020-21  
 2021-22  
 2022-23



W. J. Davis  
1958

# Catalog

95

Pine Canyon, Chisos Mts., <sup>6</sup>5600'±, Brewster  
Co., Texas. Oct. 27, 1958

6013♀	Tadarida molossa	132-50-11-30	26gr.
6014♀	" "	137-51-12-30-30	"
6015♀	" "	128-48-12-28	- 27"
6016♀	" "	138-54-12-28	25"
+skel. 6017♀	" "	135-54-12-29	22"
+body skel 6018♀	" "	132-48-12-30	24"
Alc. 6019♀	" "	135-50-12-30	29"

5mi. E Bryan, Brazos Co., Texas. Nov. 20, 1958

6020♂ Song Sparrow wt. 20gr.

College Station, Brazos Co., Texas. Nov. 26, 1958

6021♀ ad. Fox Sparrow wt. 32gr.

Agua de Obispo, 3300ft.,  
Acahuzotla, Gro., Mexico

Dec. 25

6022♂	Hummer		
6023♂	Flycatcher		
6024♀	Mormoops	96-28-11-14	
6025♂	Artibeus <del>carollia</del>	52-0-9-16	
6026♂	"	55-0-9-15	
6027♂	"	50-0-9-16	
6028♂	carollia	70-12-10-19	
6029♀	Sturnira	55-0-11-15	
6030♂	Artibeus	55-0-9-15	
6031♂	"	55-0-10-15	

Same Dec. 27

6032♂ Artibeus 59-0-9-15



1952

Catalog

Time Canyon, Chisos Mts., 2500 ft., Brewster Co., Texas, Oct. 22, 1952

152-20-11-30	249	152-20-11-30	249
152-21-12-30	250	152-21-12-30	250
152-22-13-30	251	152-22-13-30	251
152-23-14-30	252	152-23-14-30	252
152-24-15-30	253	152-24-15-30	253
152-25-16-30	254	152-25-16-30	254
152-26-17-30	255	152-26-17-30	255

5 mi. E. Big Bend, Brewster Co., Texas, Nov. 22, 1952

152-27-18-30 256

152-28-19-30 257

152-29-20-30 258

152-30-21-30 259

152-31-22-30 260

152-32-23-30 261

152-33-24-30 262

152-34-25-30 263

152-35-26-30 264

152-36-27-30 265

152-37-28-30 266

152-38-29-30 267

152-39-30-30 268

152-40-31-30 269

152-41-32-30 270

152-42-33-30 271

152-43-34-30 272

152-44-35-30 273

152-45-36-30 274

152-46-37-30 275

152-47-38-30 276

152-48-39-30 277

152-49-40-30 278

152-50-41-30 279

152-51-42-30 280

152-52-43-30 281

152-53-44-30 282

152-54-45-30 283

152-55-46-30 284

152-56-47-30 285

152-57-48-30 286

152-58-49-30 287

152-59-50-30 288

152-60-51-30 289

152-61-52-30 290

152-62-53-30 291

152-63-54-30 292

152-64-55-30 293

152-65-56-30 294

152-66-57-30 295

152-67-58-30 296

152-68-59-30 297

152-69-60-30 298

152-70-61-30 299

152-71-62-30 300



W. B. Davis  
1959

# Catalog

96

5 mi. E Canadian, Gene Howe Area,  
Hemphill Co. Tex. Feb. 14.

6033♂ *Spilogale* 495-180-47  
Coll. by Jack Parsons

3 mi. S Hockley, Harris Co., Tex. May 6

6034♀ *Canis rufus* 1215-345-209-108  
Nose pad 30. Lactating. Caught by  
Gov't trapper - 9 placental scars  
Brunson Van-Houten

Eggs 2 mi. W College Station, Texas, Feb. 28

6035 *Philohela minor* - set 4 eggs inc. about 10 days  
nest on post oak knoll in timbered area

Mesquite Bay, 20 mi. NE Rockport, Aransas  
Co., Texas. June 20, 1957.

6036♀ *Fregata magnificens rothschildi*  
Coll. by J. R. Dixon; several others seen  
at same time and place.

11 mi. NNE Tuxpan, 200ft, Veracruz, Mex. June 2

6037♀ 63-0-12-15

Coll. by J. R. Dixon. Prepared from alcoholic  
specimens

6038♂ *Artibeus aztecus* 63-0-11-15

1960

2 mi. S Abbott, Hill Co., Texas Jan. 11

6039♂ *Mustela vison* 600-195-68-23 1710gms.



Catalog

5 mi. E Canadian, Garretts Area,  
Hempill Co. Tex. Feb. 14.  
1937-38-39  
Set by Jack Foreman

5 mi. S Hartney, Hartney Co. Tex. May 1937  
1938-39-40  
Set by Jack Foreman

5 mi. W College Station, Texas, Feb. 25  
1937-38-39-40  
Set by Jack Foreman

Magnolia Bay, 5 mi. N.E. Rockport, Brazoria  
Co., Texas, June 20, 1937.  
Set by J.R. Dixon. Several others seen  
at same time and place.

5 mi. N.E. Turpin, 2 mi. S.E. of  
1937-38-39-40  
Set by J.R. Dixon. Several others seen  
at same time and place.

5 mi. S Hartney, Hartney Co. Tex. May 1937  
1938-39-40  
Set by Jack Foreman

5 mi. S Abilene, Hill Co. Texas, Jan 11  
1937-38-39-40  
Set by Jack Foreman



w/2 Davis  
1960

97

## Catalog

Loco Cr., 7mi. WNW Nacogdoches, Nacogdoches Co.,  
Texas. Jan. 30.

6040♂ *Peromyscus gossypinus* 165-68-24-18, wt. 24gms.  
Coll. by J.R. Dixon - hardwood bottomland

7mi. S Las Cruces, Dona Ana Co., N. Mex. Jan. 30

6041♂ Long-eared Owl. DOR

Denison, Grayson Co., Texas April 27, 1959

✓ 6042♂ Squirrel (*Sciurus aberti*) 492-220-66-42  
Hit by car. Most likely from Colorado originally

Francis Marion Wildlife Refuge, Francis  
Marion Nat'l Forest., South Carolina. Jan. 14, 1960

✓ 6043♂ *Meleagris g. sylvestris*.  
Died in transit to East Texas. sent in  
by Chas. Boyd - Hemphill, Texas.

Neches River, ca. 8 mi. W Lufkin, Angelina Co.,  
Texas. Feb. 22.

6044♂ *Lutra canadensis* 1100-400-130-22 wt. 24 lbs.  
Caught in fisherman's net & drowned. Brought  
in by Robert Ogburn. netted by Thomas Jackson

Fisheating Cr., ca. Lake Okeechobee, Florida.  
Jan. 21, 1960.

✓ 6045♀ *Meleagris g. oseeola*  
Died in cage, in East Texas, from injuries.



Catalog

1891

Large Cat, *Felis concolor*, *Northeastern*  
Texas, Jan. 20  
Collected by J.K. Dixon - *horizontal*  
Parrish Land-Grant Col. DOR

22  
43

Francis Marion Catfish, *Pseudorasbora*  
Marion Hall Forest, South Carolina  
Collected by J.K. Dixon - *horizontal*  
Parrish Land-Grant Col. DOR

Necker River, on a mt. in Luffkin, Anglin Co.  
Texas, Feb. 22  
Collected by J.K. Dixon - *horizontal*  
Parrish Land-Grant Col. DOR

Francis Marion Catfish, *Pseudorasbora*  
Marion Hall Forest, South Carolina  
Collected by J.K. Dixon - *horizontal*  
Parrish Land-Grant Col. DOR



W.B. Davis  
1960

98

Catalog.

6 mi. S College Station, Brazos Co., Tex.

Feb. 25,

6046 ♀ *Canis latrans* 1165-365-193-114 wt 30lb.

✓ 1 mi. W Waller, Waller Co., Texas Aug 9,  
6047 ♂ white Ibis (immature) 1959

Brought in by J.R. Dixon

6 mi. E Bryan, Brazos Co., Texas. Feb. 20  
6048 ♀ Rabbit 510-85-108-68

Brought in by J.D. Robertson

✓ skull only 2 mi. S High Island, Chambers Co., Tex Feb. 10  
6049 *Tursiops truncatus*

Brought in by J.R. Dixon

✓ 2 mi. ESE College Station, Brazos Co., Jan. 5  
6050 ♂ *Mustela vison* 545-190-65-21

Brought in by Mrs Vera Dowell

✓ 4 mi. W Palacios, Matagorda Co., Tex. Feb. 28, 1960  
6051 ♂ *Oryzomys palustris* 223-113-29-8 32gms

Brought in by J.R. Dixon

✓ Tuckers Cove, Lake Texoma, Grayson Co., Tex. Apr. 12, 1959  
6052 ? *Castor canadensis* 325-95-65-15. (75x35) scaly part hair

Found in boat house Apr. 4 by E.W. Bonn. Died  
in captivity. Age appx 2 wks.



Catalog

1920

M. S. College Station, Texas Co. Tex  
Feb 25

112-222-193-114 at coll. *Bostrychia lateralis*

112-222-193-114 at coll. *Bostrychia lateralis*  
Brought in by J. R. Dixon

M. S. College Station, Texas Co. Tex Feb 25  
210-22-128-68 *Rabbit*  
Brought in by J. R. Dixon

M. S. College Station, Texas Co. Tex Feb 25  
*Turkey truncatus*  
Brought in by J. R. Dixon

M. S. College Station, Texas Co. Tex Feb 25  
210-22-128-68 *Mus mus*  
Brought in by Mrs. Vera Dixon

M. S. College Station, Texas Co. Tex Feb 25  
223-112-24-1 *Cyrtopogon palustris*  
Brought in by J. R. Dixon

M. S. College Station, Texas Co. Tex Feb 25  
223-112-24-1 *Cyrtopogon palustris*  
Brought in by J. R. Dixon



W.B. Davis  
1960

Catalog

Telegraph, Kimble Co., Texas Feb. 8.

6053 ♀ im. *Olor columbianus*. Found dead by  
W.E. Hooks, Junction. Had been shot.  
Thin and heavily parasitized by lice.

Palacios, ~~Waller~~ <sup>Waller</sup> Co., Texas, Feb. 28.

6054 ? im. *Larus californicus* length 530mm.

Feet pinkish Brought in by J.R. Dixon

4 mi. NE Rockdale, Milam Co., Texas. April 30

6055 ♂ *Buteo platypterus*

Del Rio, Val Verde Co., Texas May 5

6056 ♀ *Mustela frenata* 440-177-45-23 wt 220 gm.

Sent in by Norbin Taylor.

ca. Wills Point, Van Zandt Co., Texas, Apr. 15

6057 ♂ *Canis latrans* 1375-400-200-

Caught & measured by James R. Watson  
Est. weight 52 lbs. (?)

Deadman Island, Aransas Bay, Aransas Co., Tex.

May 12, 1960 Coll. by J.R. Dixon

6058 ♀ Oystercatcher

6059 ♀ "

6060 ♀ "

1 mi. W Waller, Waller Co., Texas May 18

6061 ♂ white-faced Glossy Ibis wt. 625 gms.

Testes 22x15; iris reddish brown.

Coll. by J.R. Dixon



1904  
1905

Catalog

Thin and heavily parasitized by lice  
J. E. Hecks, Junction. Had been shot  
Ebor Columbianus. Found dead by  
Telegraph, Kimble Co., Texas, Feb. 8.

10500 *Butor platylepis*  
Found in the Rio Grande, Milton Co., Texas, April 20.  
Foot pinkish thought in by J. R. Dixon  
Length 230mm  
Potatoes, ~~Winters~~ Winters Co., Texas, Feb. 28.

10501 *Butor platylepis*  
Found in the Rio Grande, Milton Co., Texas, April 20.  
Foot pinkish thought in by J. R. Dixon  
Length 230mm  
Potatoes, ~~Winters~~ Winters Co., Texas, Feb. 28.

10502 *Gambusia affinis holbrooki*  
Caught in the Rio Grande by James R. ...  
Length 180mm  
at Jolly Point, San Francisco Co., Texas, April 12

10503 *Cyprinodon*  
10504  
10505  
10506  
10507  
10508  
10509  
10510  
10511  
10512  
10513  
10514  
10515  
10516  
10517  
10518  
10519  
10520  
10521  
10522  
10523  
10524  
10525  
10526  
10527  
10528  
10529  
10530  
10531  
10532  
10533  
10534  
10535  
10536  
10537  
10538  
10539  
10540  
10541  
10542  
10543  
10544  
10545  
10546  
10547  
10548  
10549  
10550  
10551  
10552  
10553  
10554  
10555  
10556  
10557  
10558  
10559  
10560  
10561  
10562  
10563  
10564  
10565  
10566  
10567  
10568  
10569  
10570  
10571  
10572  
10573  
10574  
10575  
10576  
10577  
10578  
10579  
10580  
10581  
10582  
10583  
10584  
10585  
10586  
10587  
10588  
10589  
10590  
10591  
10592  
10593  
10594  
10595  
10596  
10597  
10598  
10599  
10600

455

10555 *Cyprinodon*  
10556  
10557  
10558  
10559  
10560  
10561  
10562  
10563  
10564  
10565  
10566  
10567  
10568  
10569  
10570  
10571  
10572  
10573  
10574  
10575  
10576  
10577  
10578  
10579  
10580  
10581  
10582  
10583  
10584  
10585  
10586  
10587  
10588  
10589  
10590  
10591  
10592  
10593  
10594  
10595  
10596  
10597  
10598  
10599  
10600



W.B. Davis  
1960

Catalog.

100

4 mi. SW Palacios, Matagorda Co., Tex. Apr. 20

6062♀ Hudsonian Curlew Coll. by J.R. Dixon

6063♂ Least Tern "

6064♂ Louisiana Heron "

6065♂ Willet "

Deadman Island, Aransas Bay, Aransas Co., Tex. May 12

6066♂ Chestnut-sided Warbler Coll. by J.R. Dixon

6067♂ Ruddy Turnstone " "

6068♀ " " " "

1 mi. W Waller, Waller Co., Texas May 24

6069♂ Cattle Egret. Iris yellow; Testes 20x10 wt. 364 gm

6070♂ " " " " 18x8 " 353 "

6071♂ " " " " 18x10 " 390 "

6072♂ " " " " 18x10 -

6073♂ White-faced Glossy Ibis Iris rusty red 20x15 634 "

6074♀ " " " Ova O 523 "

6075♂ im white Ibis Iris brownish Testes 28x12 830 "


1 mi. W Waller, Waller Co., Texas Aug. 26, 1959

6076♂ jr. white-faced Glossy Ibis wt. 455 gms

Mud Id., 6 mi. E Aransas Pass, Aransas Co., Tex. July 19

6077♂ Sooty Tern Testes 4x8 mm. wt. 179 gm.

6078♀ " " Ova minute. " 188 "

6079♂ im. Man-of-war Testes ; eaten fish, 1130 "

6080♀ " Ova minute 1319 "



Catalog

1917

60756 White-faced Glassy Ibis in nest  
 60757 " " " " " "  
 60758 " " " " " "  
 60759 " " " " " "

60760 " " " " " "  
 60761 " " " " " "  
 60762 " " " " " "

60763 " " " " " "  
 60764 " " " " " "  
 60765 " " " " " "  
 60766 " " " " " "  
 60767 " " " " " "

60768 " " " " " "

60769 " " " " " "  
 60770 " " " " " "  
 60771 " " " " " "



W.B. Davis  
1960

Catalog

101

1 mi. W Waller, Waller Co., Texas. July 26.

6081♀ im. Roseate Spoonbill 1158 gms.

6082♂ im. Cattle Egret Iris yellow; testes = 280 "

1 mi. N Waller, Waller Co., Texas. June 30

6083♀ Glossy Ibis Iris rusty red; ovaries mm. wt. 447 gm.

6084♂ Louisiana Heron. Iris yellow; legs green wt 278 gm.

6085♂ jr White Ibis. Iris brown wt. 949 gm.

Boca Chica, Cameron Co., Texas May 25

6086♀ Onychomys ~~leucogaster~~ longipes

Prepared & sent in by R. Eads

25 mi. N Hermosillo, 1500ft., Sonora, Mexico. Sept. 8

6087♂ Leptonycteris nivalis 70-0-15-13

Brownsville, Cameron Co., Texas Sept. 23

6088♀ Nycticeius humeralis 82-33-8-13

Coll. by R. B. Eads; prepared from alcoholic

6089♀ 7 mi. W College Station, Brazos Co., Oct. 8

Canis 1220-405-200-100

width nose pad 30mm.

Trapped by Floyd Willis

4 mi. W College Station, Brazos Co., Tex. Oct. 5

6090♀ Lynx rufus 810-140-168-72

Trapped by Floyd Willis

17 mi. E Brownsville, Cameron Co., Tex. Nov. 3

6091♀ Notiosorex crawfordi. 94-30-11-7

Coll. by R. Eads.



Catalog

W. B. Davis  
1920

1 mi N. Waller, Waller Co., Texas, July 25  
 1882 gm. *Rosaea Eysenhardti*  
 1883 gm. *Galla Eucalypti* (in yellow) 1882 "

1 mi N. Waller, Waller Co., Texas, June 30  
 1884 gm. *Rosaea Eysenhardti* (in yellow) 1882 "

1 mi N. Waller, Waller Co., Texas, July 25  
 1885 gm. *Rosaea Eysenhardti* (in yellow) 1882 "

1 mi N. Waller, Waller Co., Texas, July 25  
 1886 gm. *Rosaea Eysenhardti* (in yellow) 1882 "

1 mi N. Waller, Waller Co., Texas, July 25  
 1887 gm. *Rosaea Eysenhardti* (in yellow) 1882 "

1 mi N. Waller, Waller Co., Texas, July 25  
 1888 gm. *Rosaea Eysenhardti* (in yellow) 1882 "

1 mi N. Waller, Waller Co., Texas, July 25  
 1889 gm. *Rosaea Eysenhardti* (in yellow) 1882 "

1 mi N. Waller, Waller Co., Texas, July 25  
 1890 gm. *Rosaea Eysenhardti* (in yellow) 1882 "

4243



