

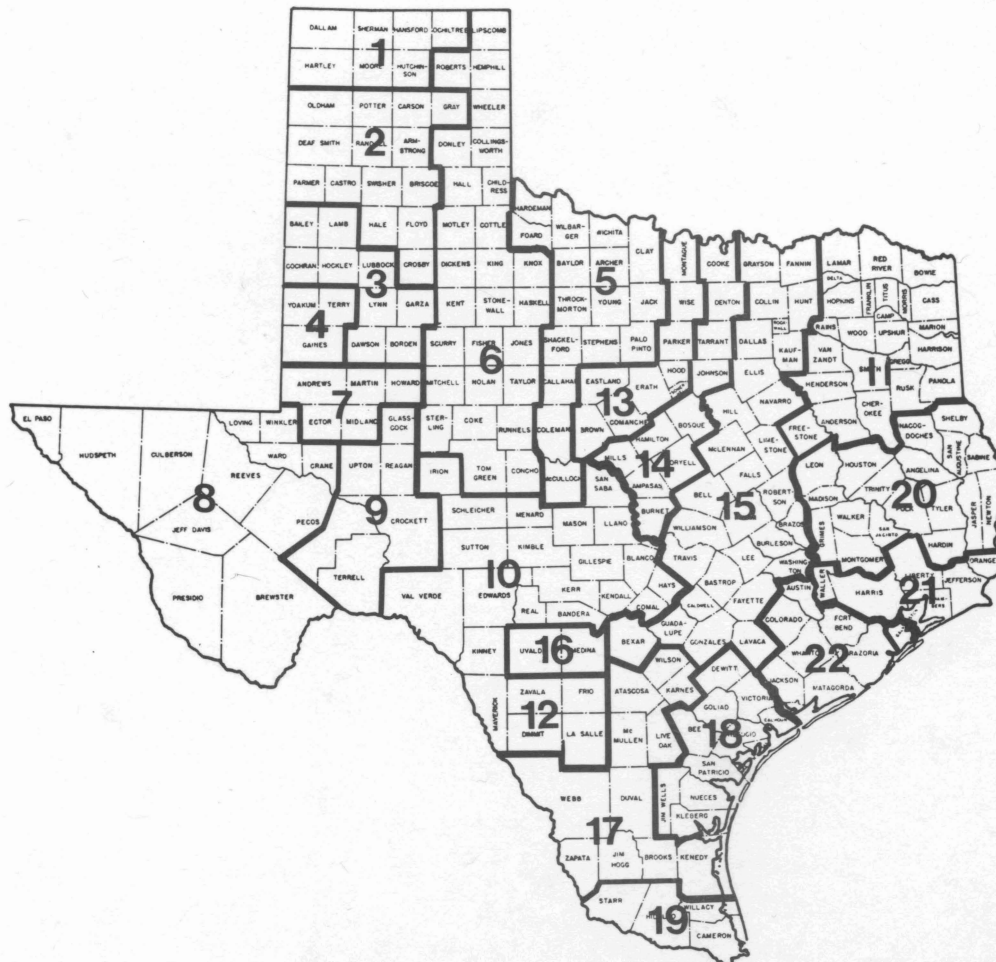
BUDGETS FOR TEXAS CROPS

FOREWORD

Enterprise budgets were developed by the Extension economist-management. Twenty-two production regions were defined by major soil resource areas. The regions have been identified as:

11-9-82
Rev
300 sets

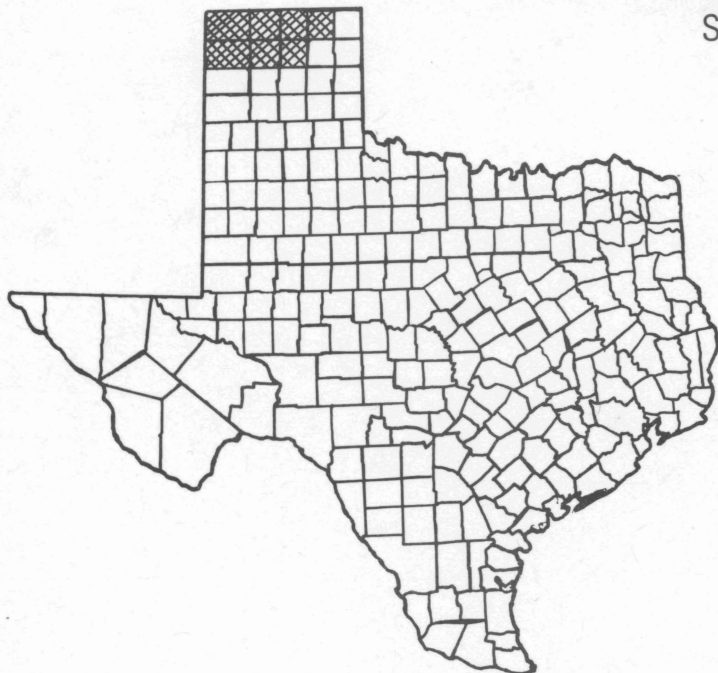
- | | |
|-------------------------------------|-----------------------------|
| 1. HP I (High Plains I) | 12. WG (Winter Garden) |
| 2. HP II (High Plains II) | 13. CT (Cross Timbers) |
| 3. HP III (High Plains III) | 14. GP (Grand Prairie) |
| 4. HP IV (High Plains IV) | 15. BP (Blackland Prairie) |
| 5. RP I (Rolling Plains I) | 16. EA (Edwards Aquifer) |
| 6. RP II (Rolling Plains II) | 17. ST (South Texas) |
| 7. HP V (High Plains V) | 18. CB (Coastal Bend) |
| 8. TP (Trans-Pecos) | 19. RGV (Rio Grande Valley) |
| 9. EP I (Western Edwards Plateau) | 20. ET (East Texas) |
| 10. EP II (Eastern Edwards Plateau) | 21. UC (Upper Coast) |
| 11. NET (North East Texas) | 22. MC (Middle Coast) |



FOREWORD

TEXAS HIGH PLAINS I

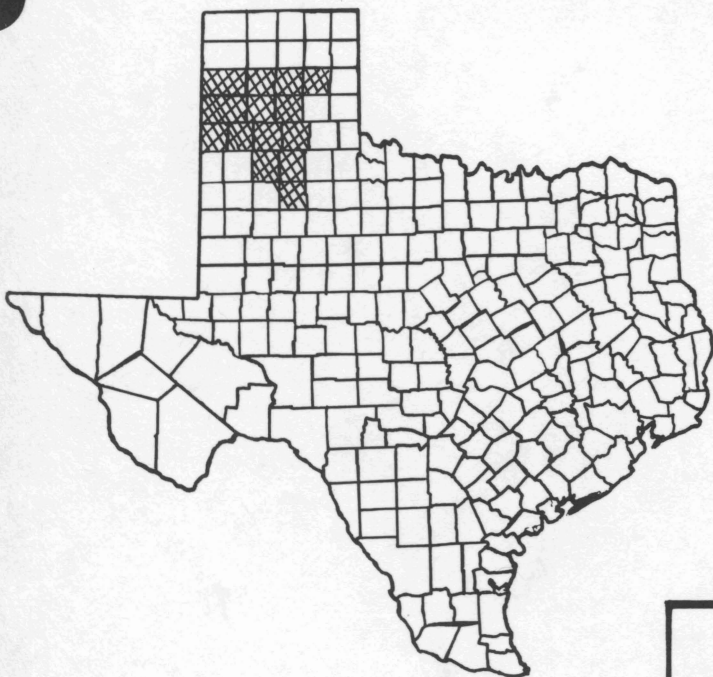
SOIL RESOURCE AREA 1



Dallam	Sherman	Hansford	Ochiltree
Hartley	Moore	Hutchinson	

TEXAS HIGH PLAINS II

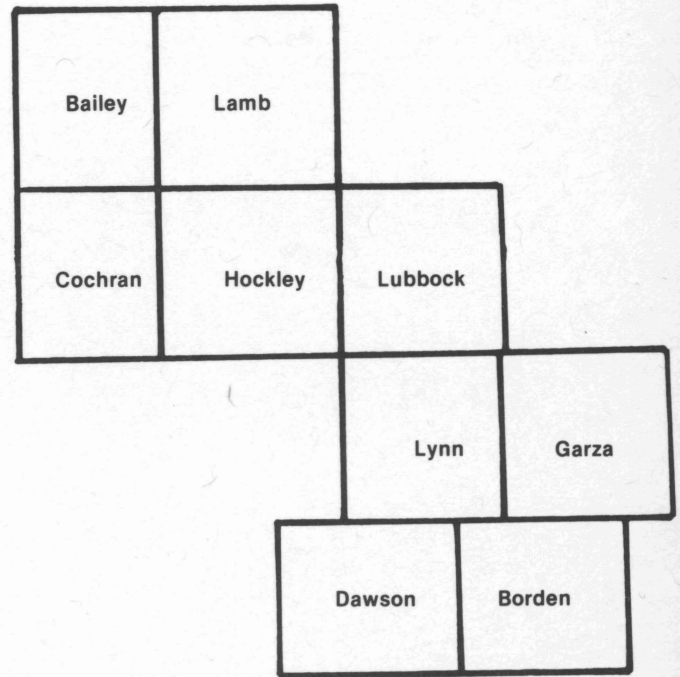
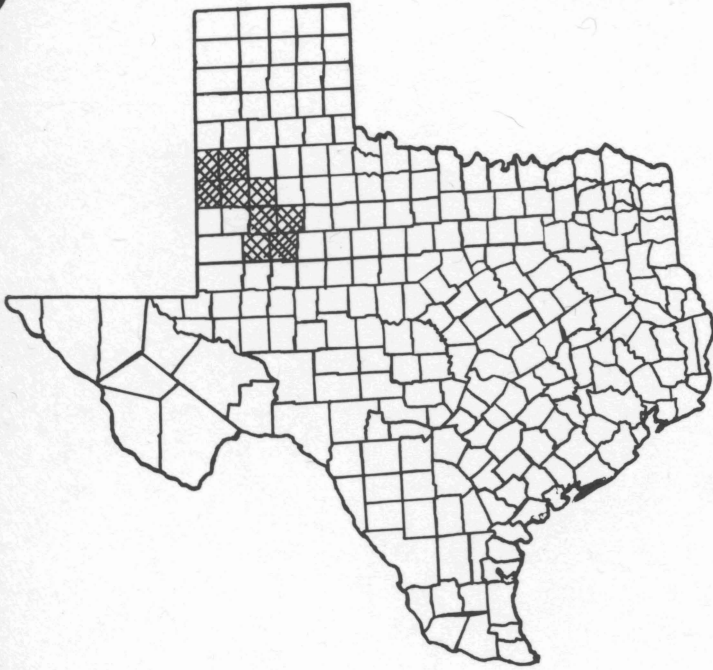
SOIL RESOURCE AREA 2



Oldham	Potter	Carson	Gray
Deaf Smith	Randall	Armstrong	
Parmer	Castro	Swisher	Briscoe
		Hale	Floyd
			Crosby

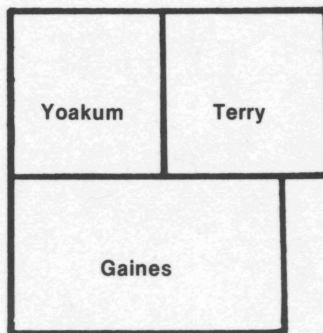
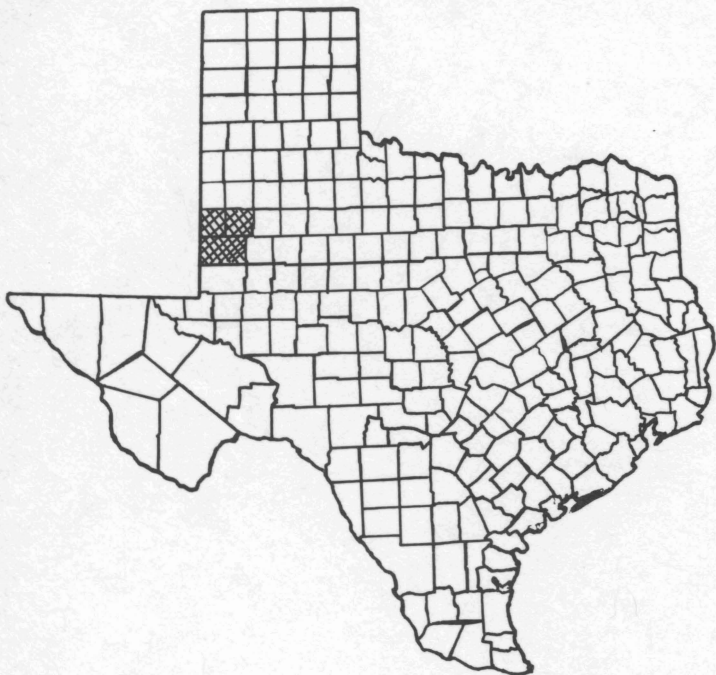
TEXAS HIGH PLAINS III

SOIL RESOURCE AREA 3




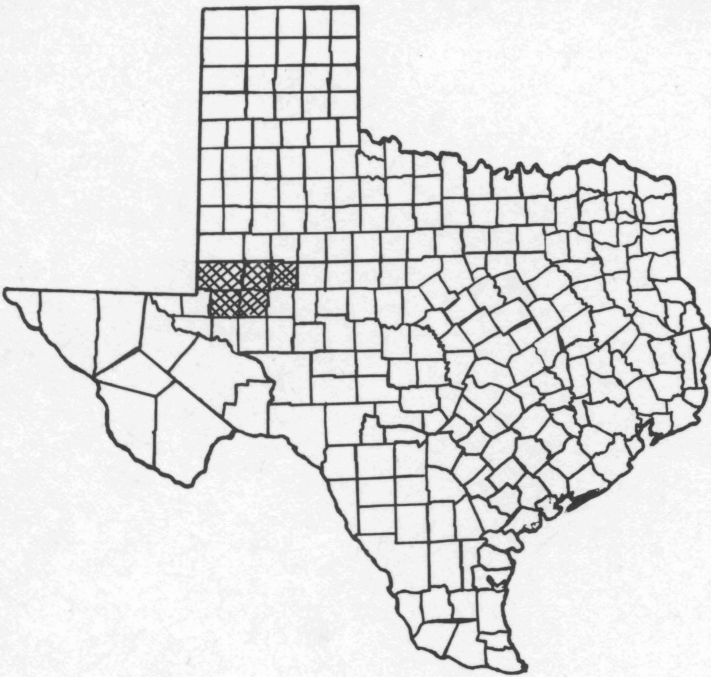
TEXAS HIGH PLAINS IV

SOIL RESOURCE AREA 4



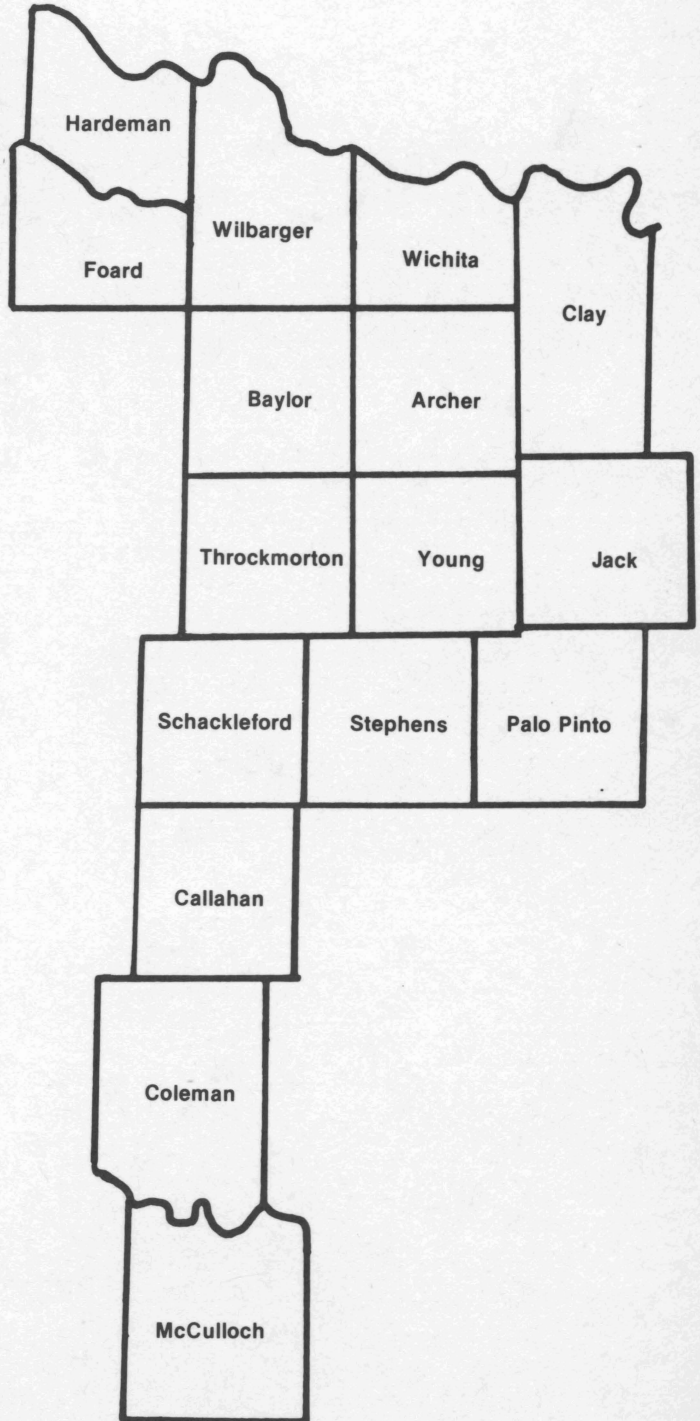
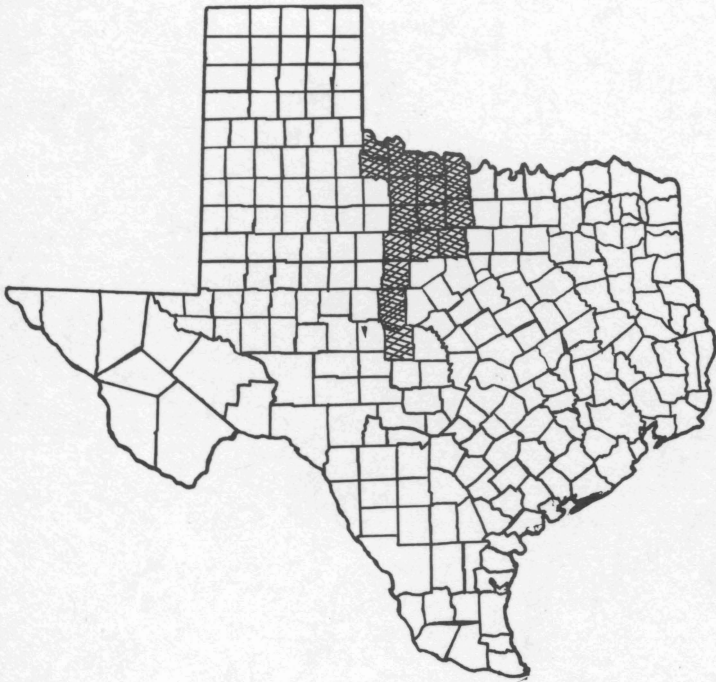
TEXAS HIGH PLAINS V

SOIL RESOURCE AREA 7



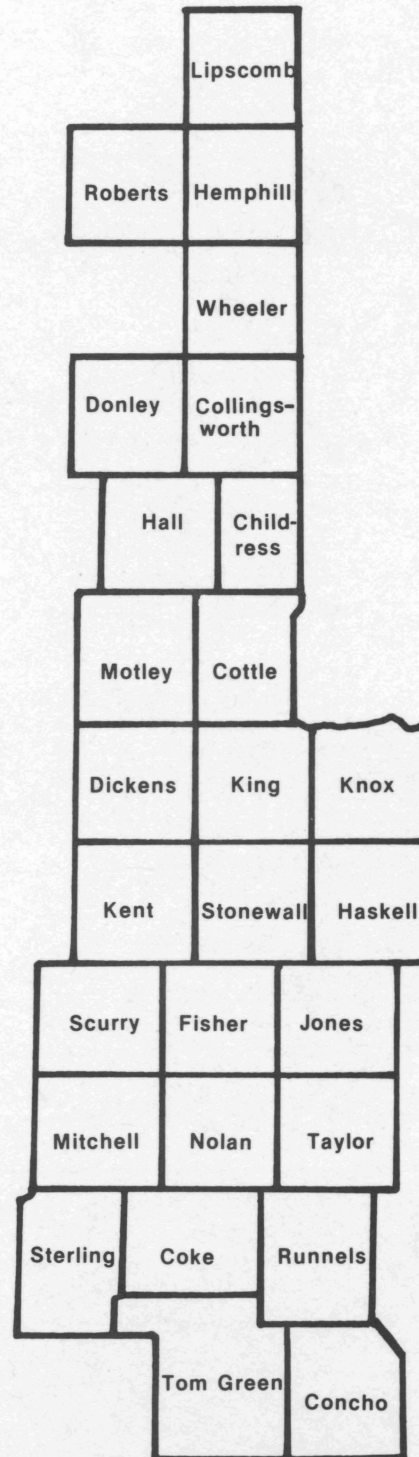
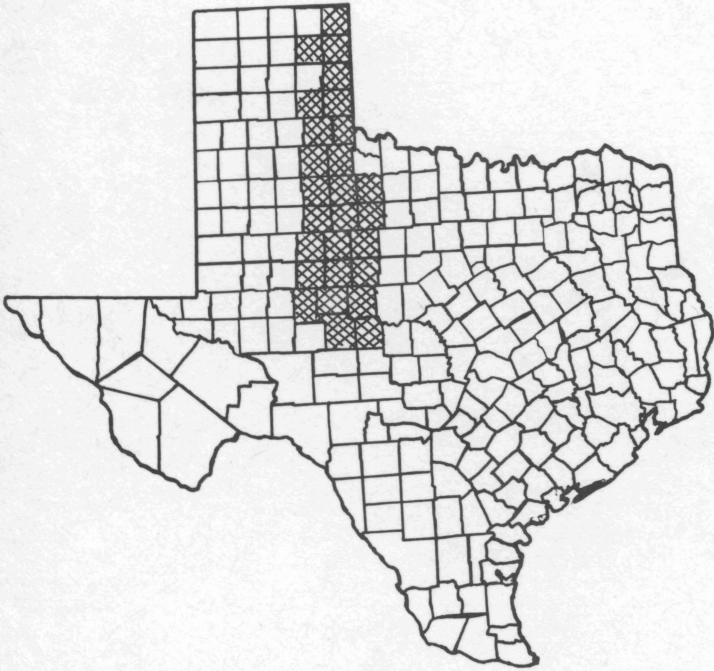
TEXAS ROLLING PLAINS I

SOIL RESOURCE AREA 5



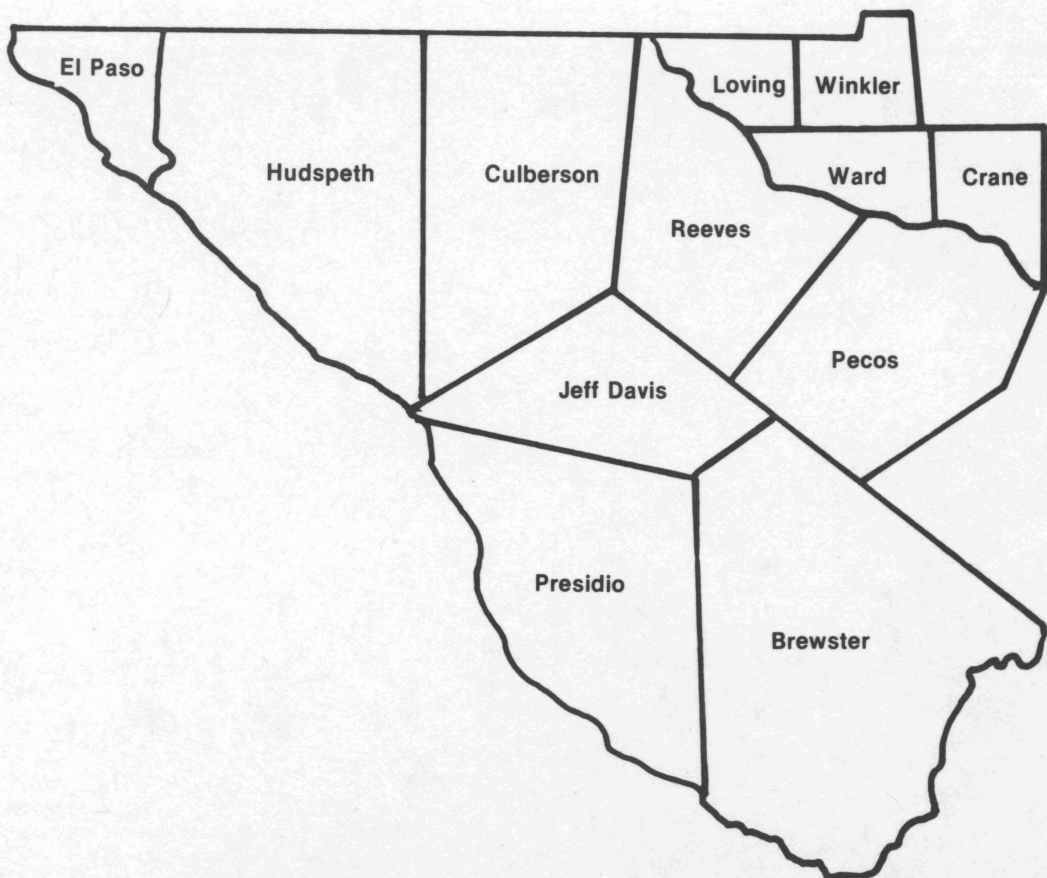
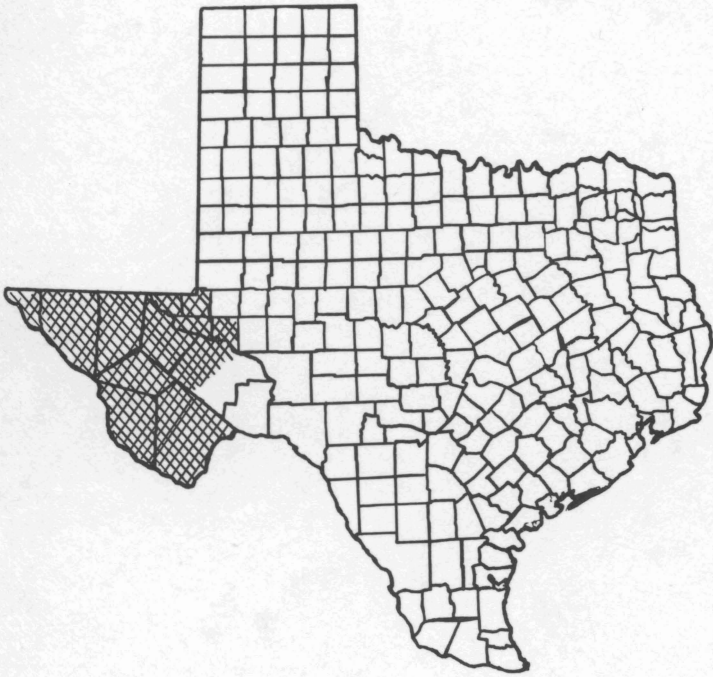
TEXAS ROLLING PLAINS II

SOIL RESOURCE AREA 6



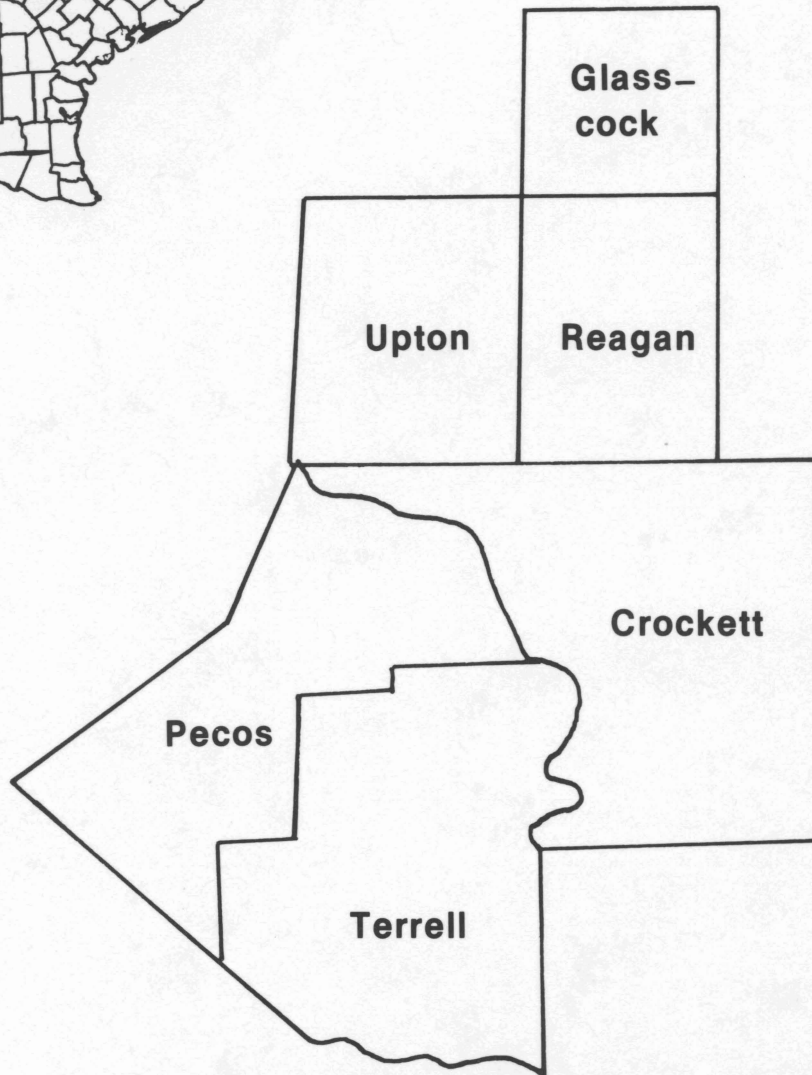
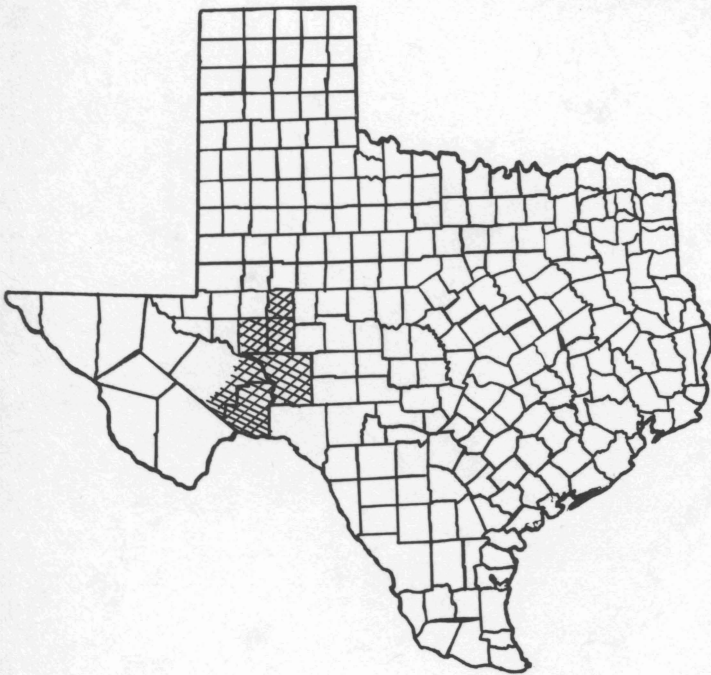
TEXAS TRANS-PECOS

SOIL RESOURCE AREA 8



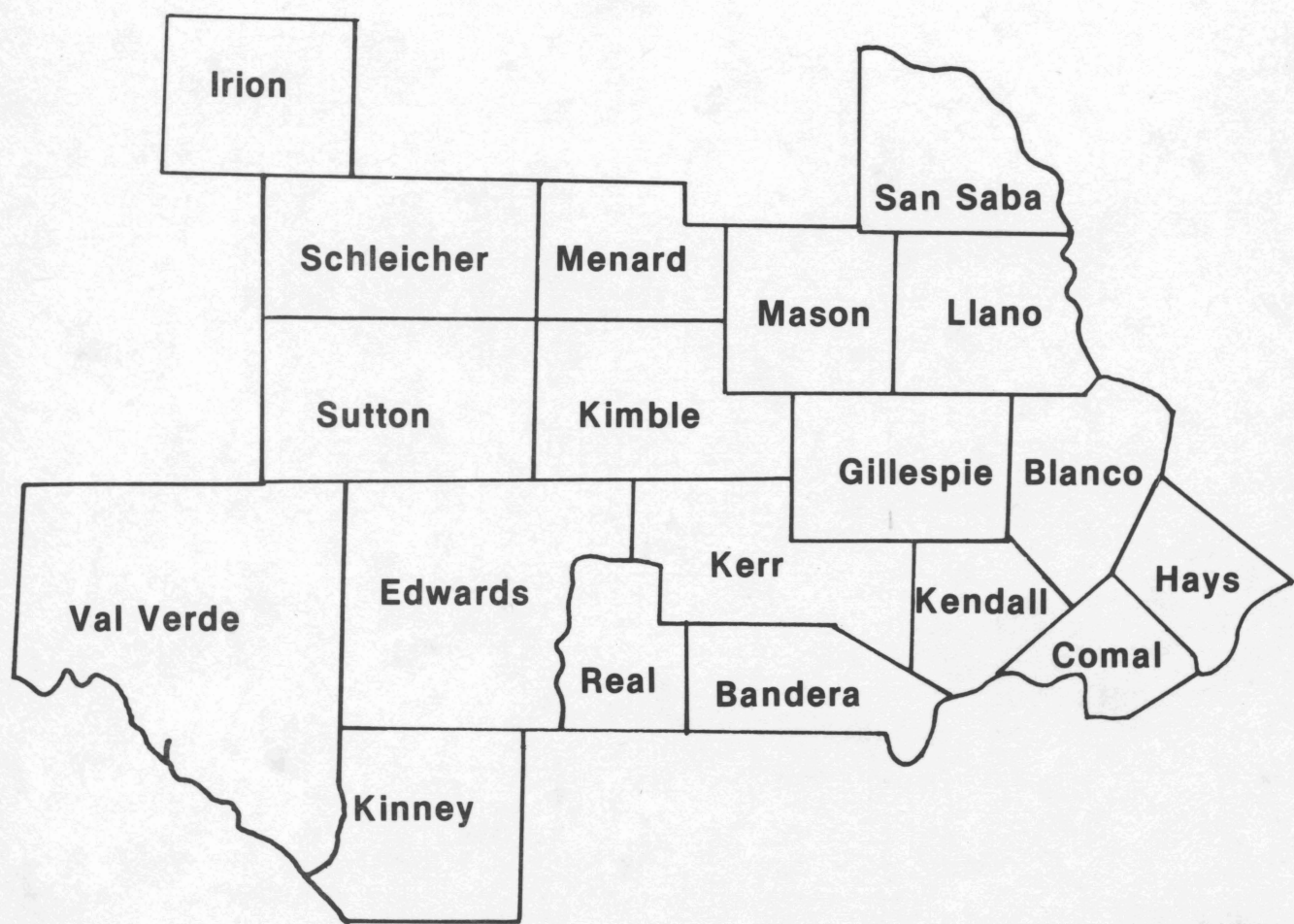
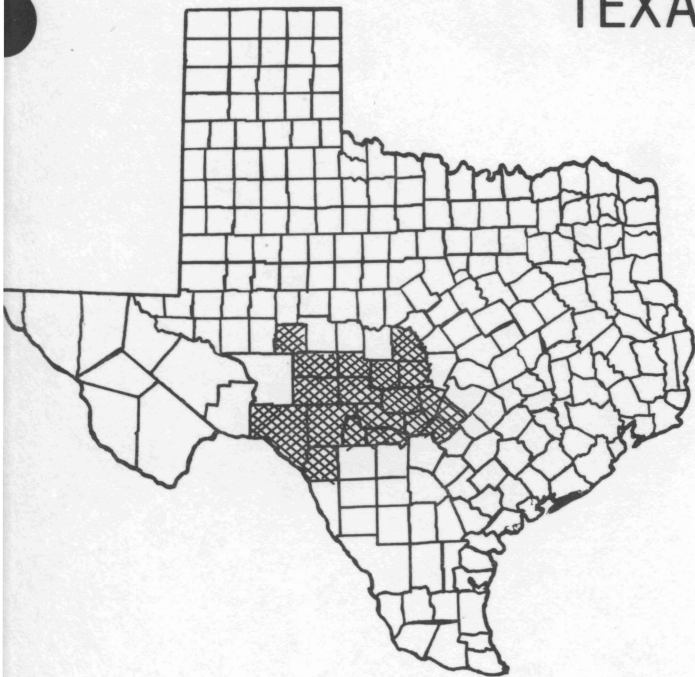
TEXAS EDWARDS PLATEAU WESTERN

SOIL RESOURCE AREA 9



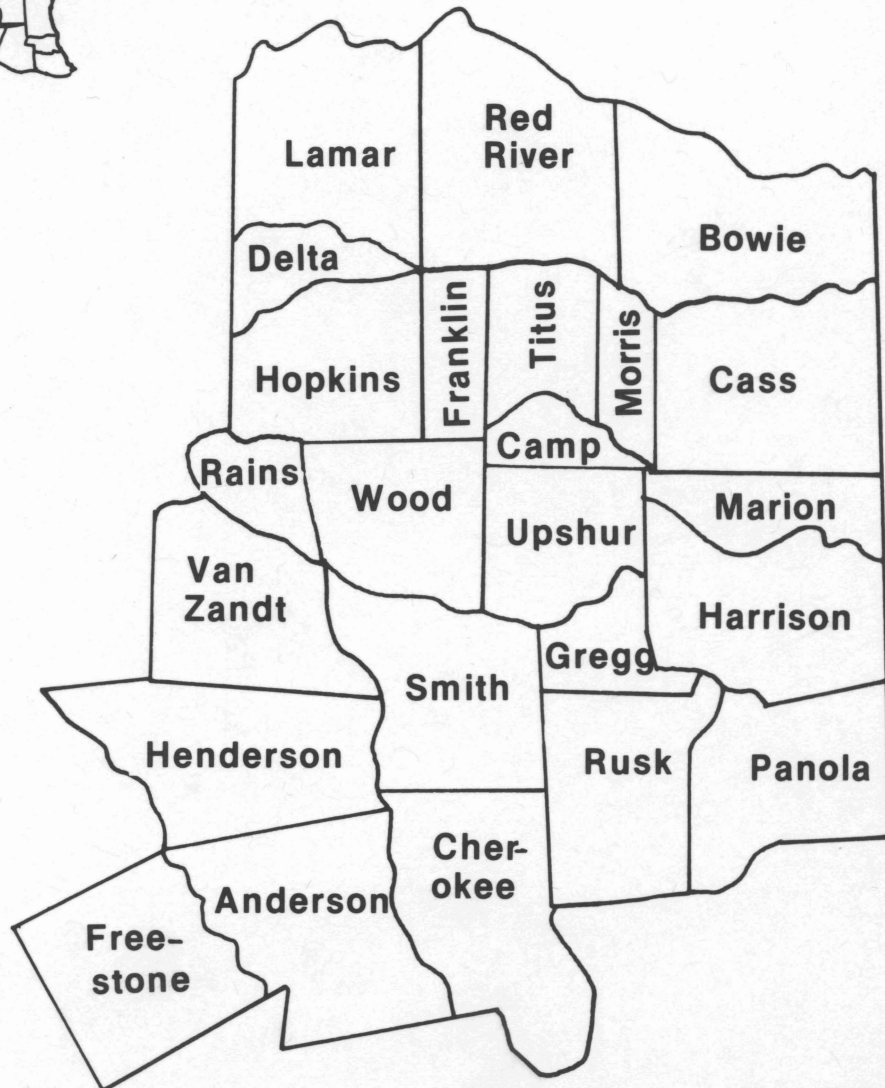
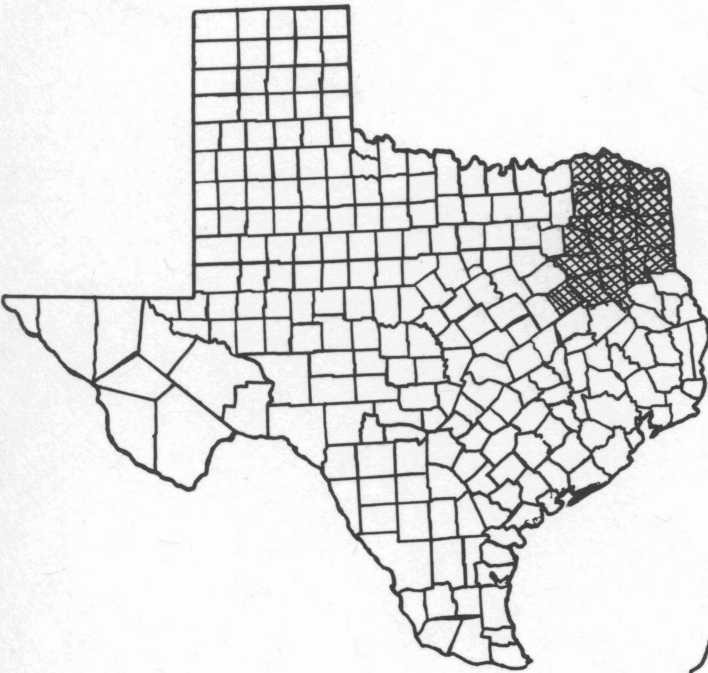
TEXAS EDWARDS PLATEAU EASTERN

SOIL RESOURCE AREA 10



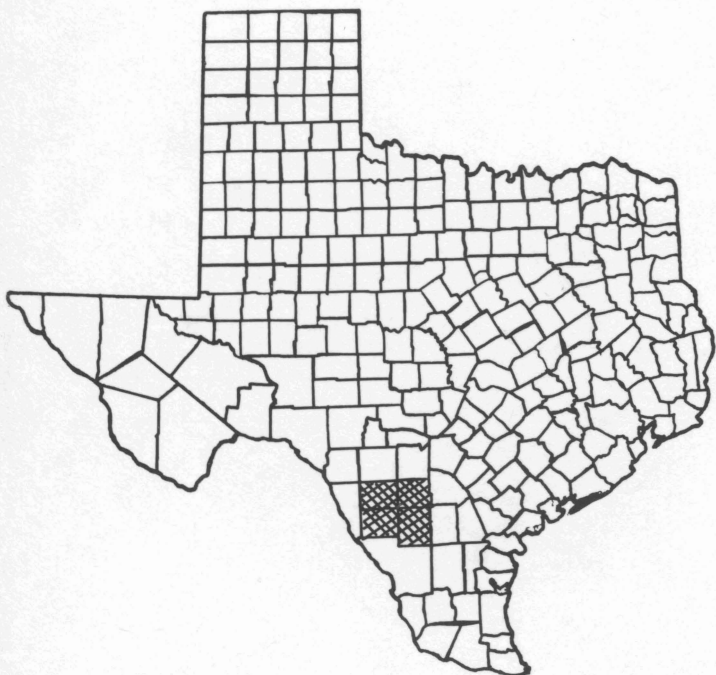
NORTH EAST TEXAS

SOIL RESOURCE AREA 11



TEXAS WINTER GARDEN

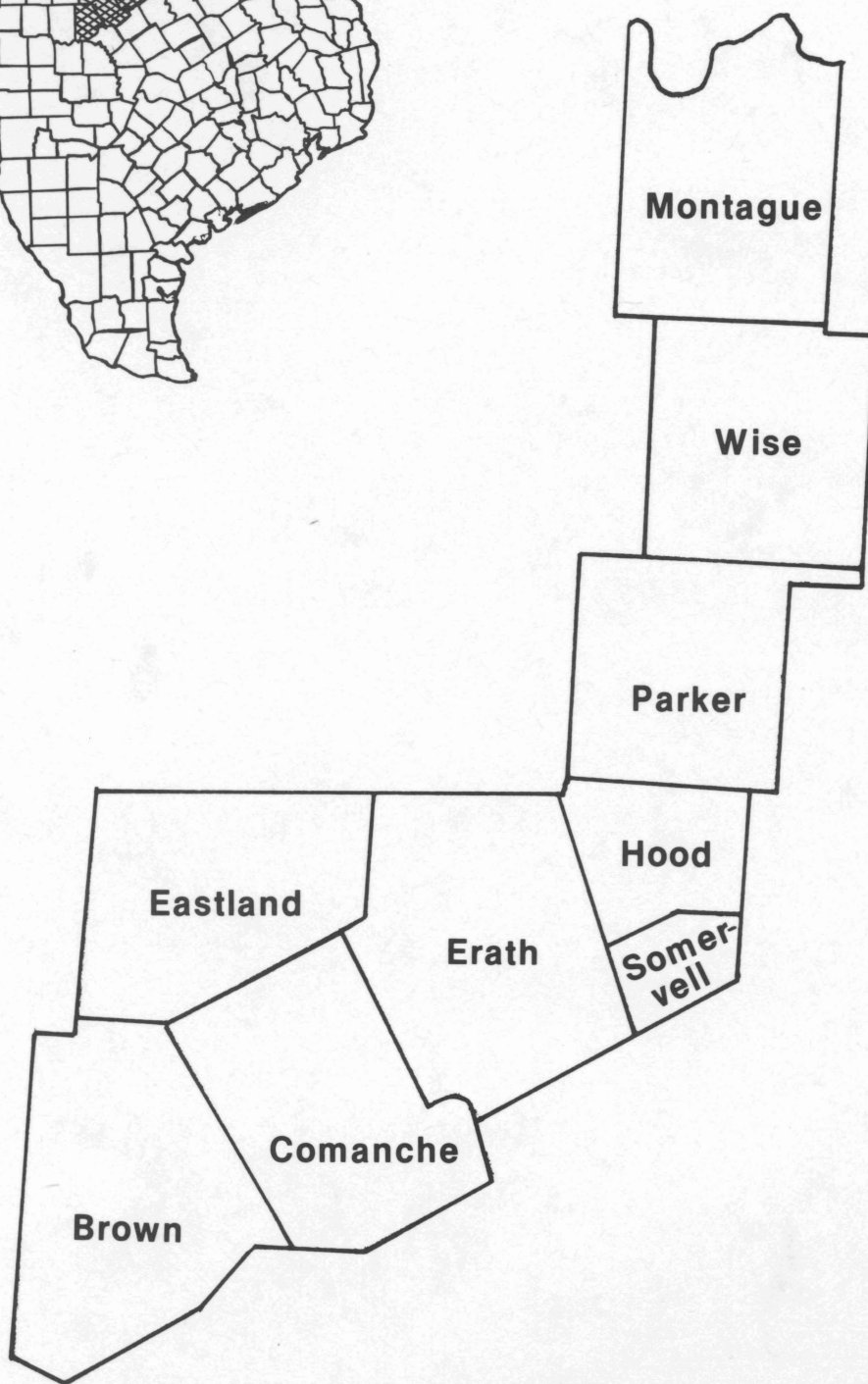
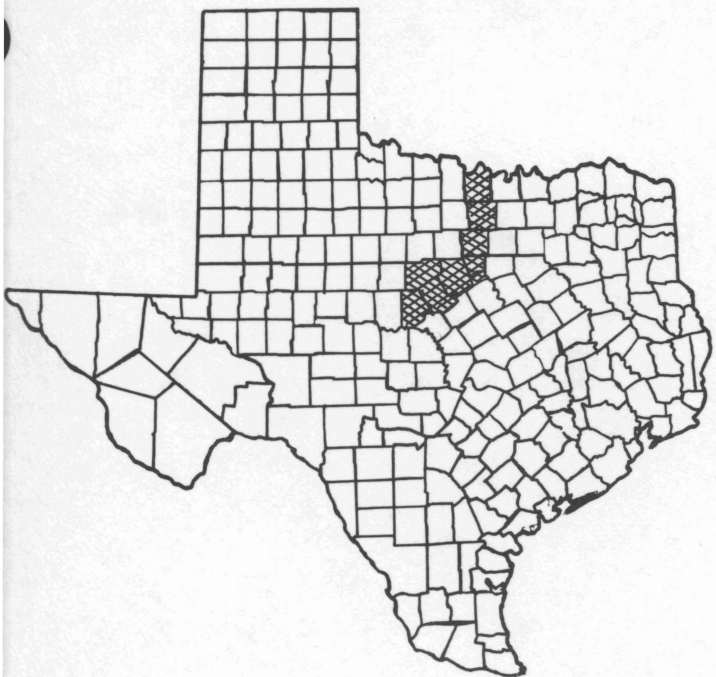
SOIL RESOURCE AREA 12



Zavala	Frio
Dimmit	Lasalle

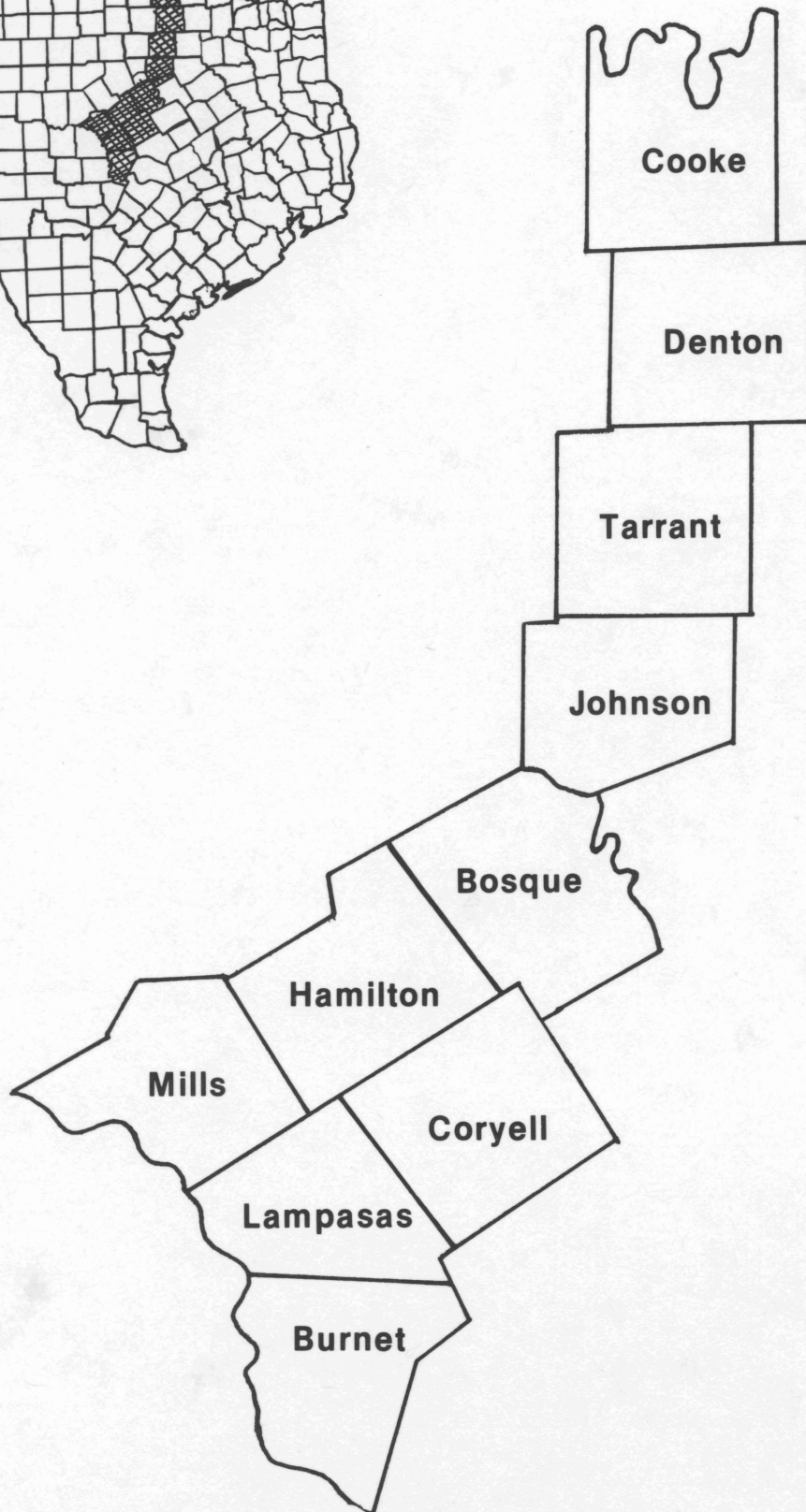
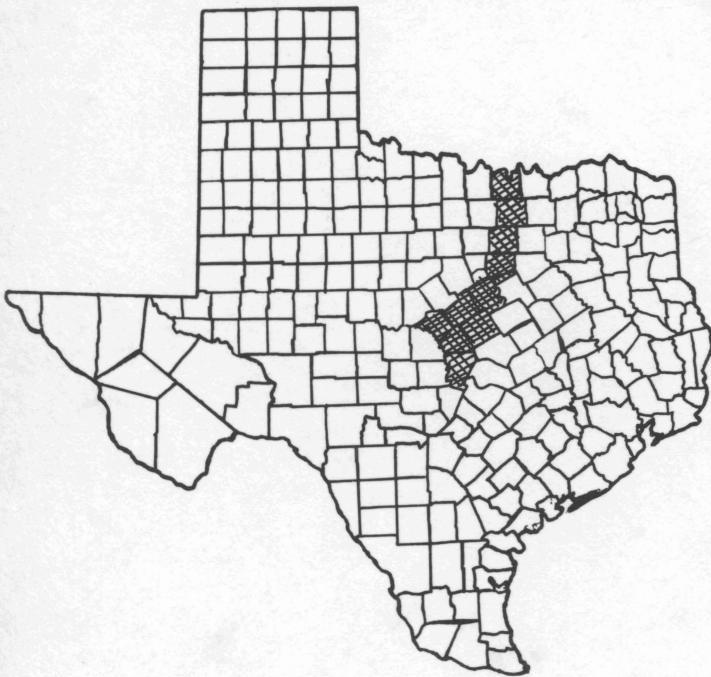
TEXAS CROSS TIMBERS

SOIL RESOURCE AREA 13



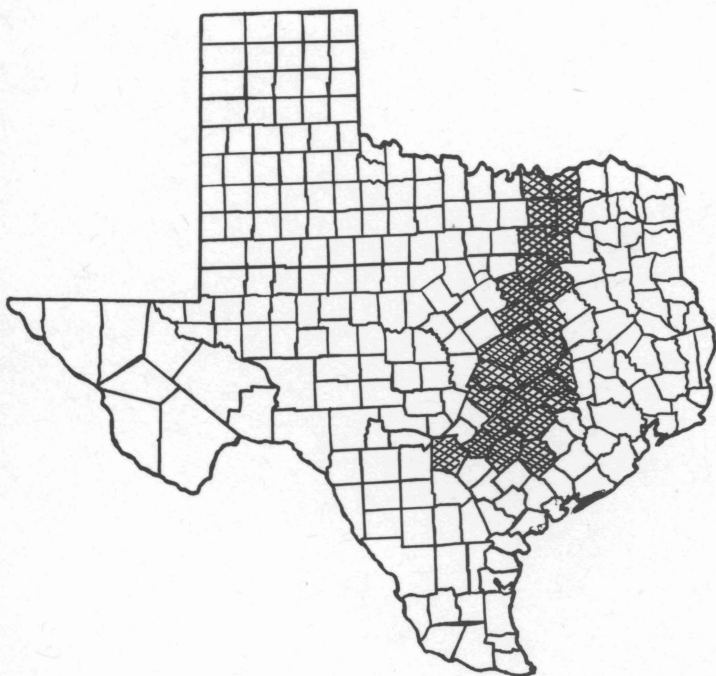
TEXAS GRAND PRAIRIE

SOIL RESOURCE AREA 14



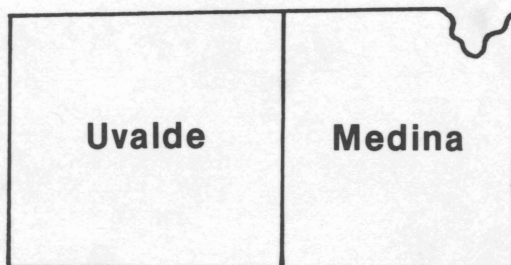
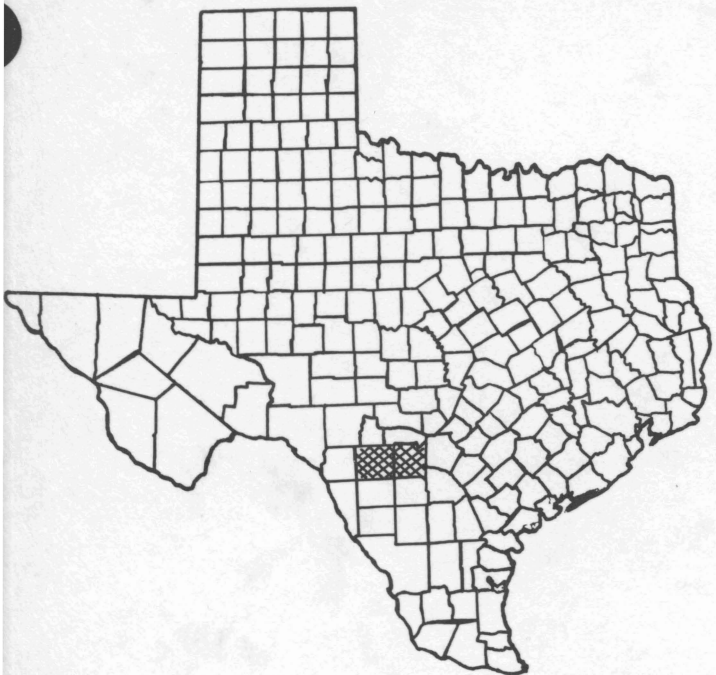
TEXAS BLACKLANDS

SOIL RESOURCE AREA 15



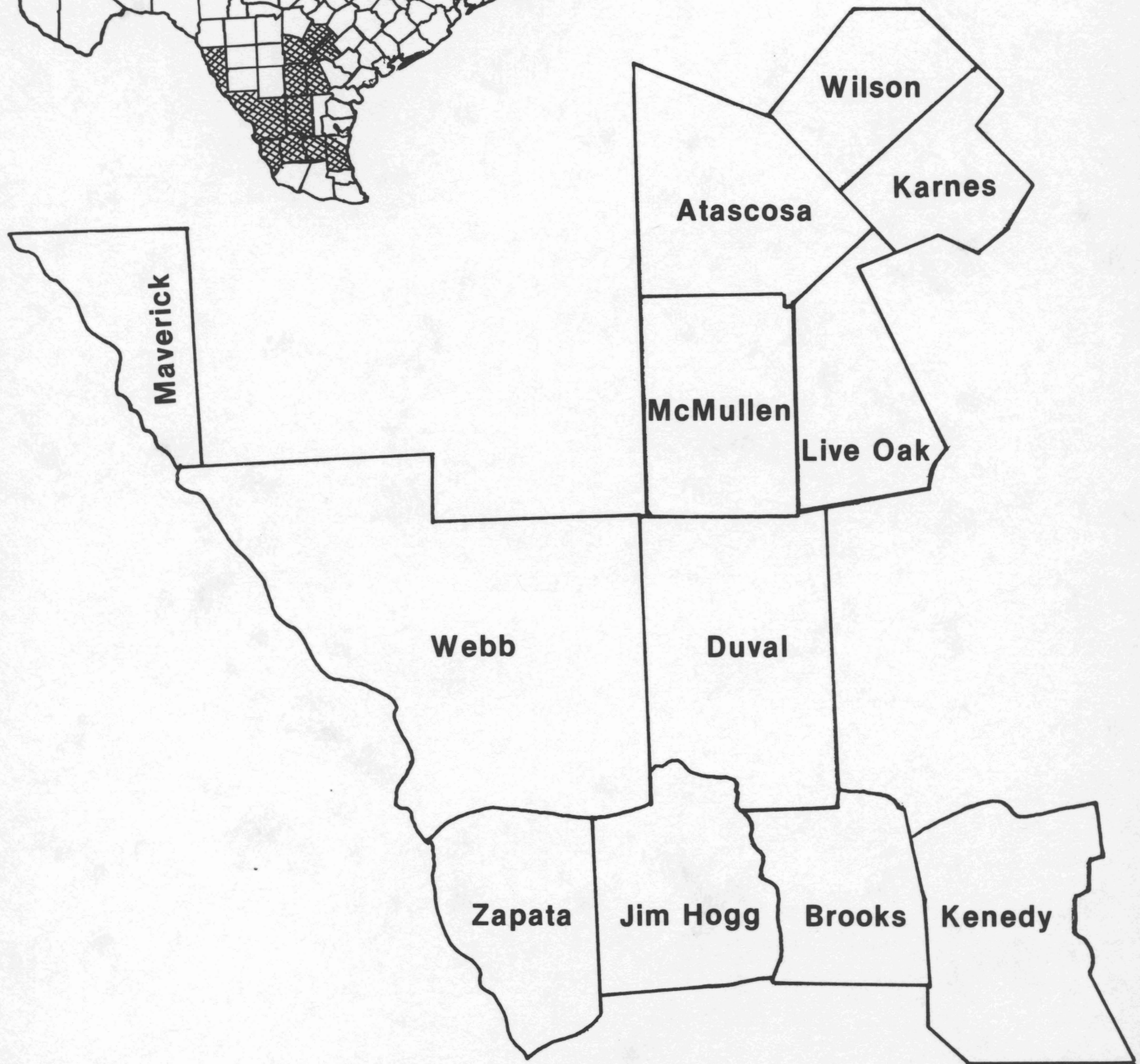
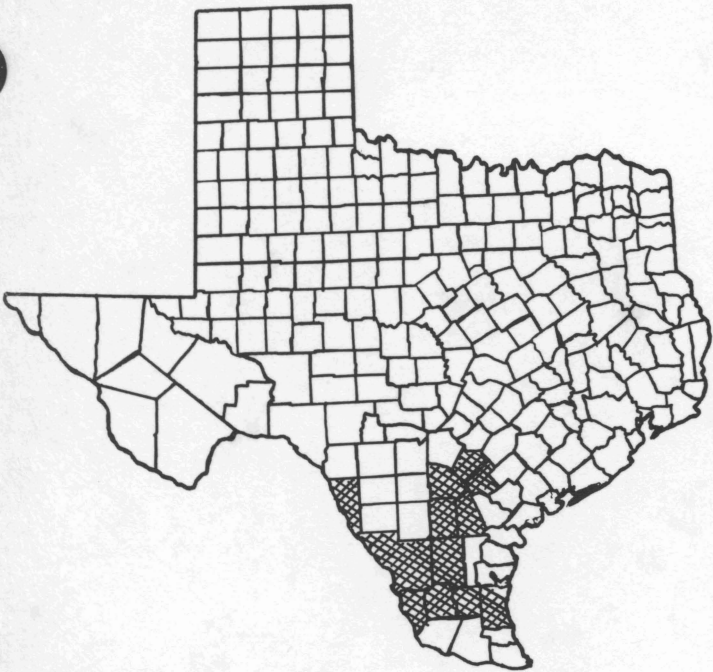
TEXAS EDWARDS AQUIFER

SOIL RESOURCE AREA 16



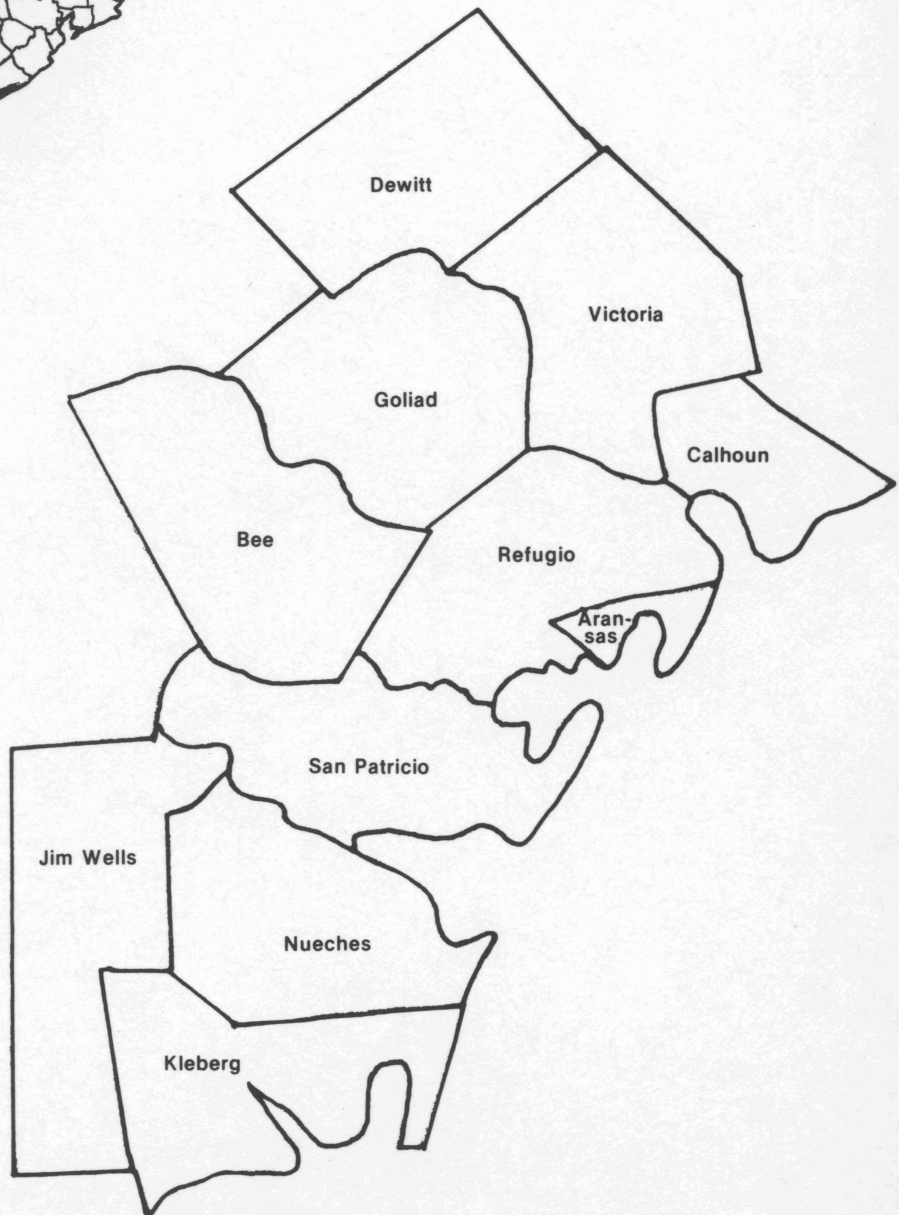
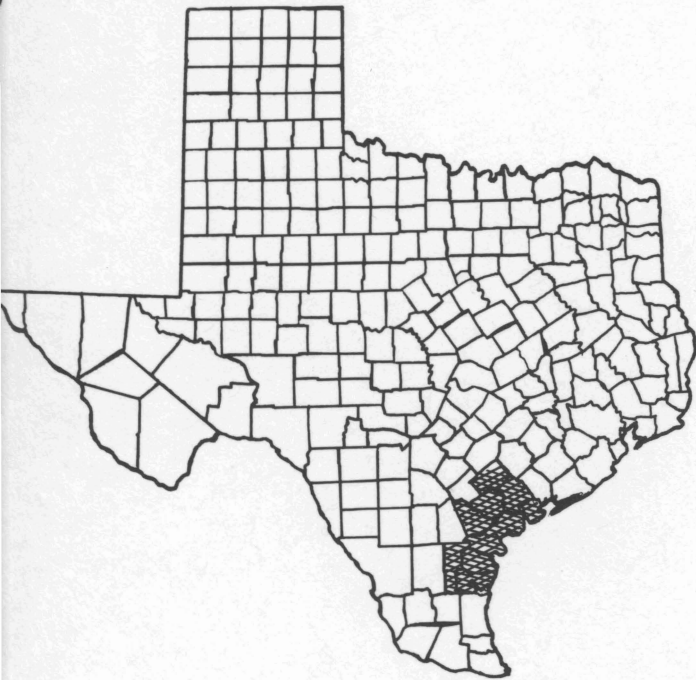
SOUTH TEXAS

SOIL RESOURCE AREA 17



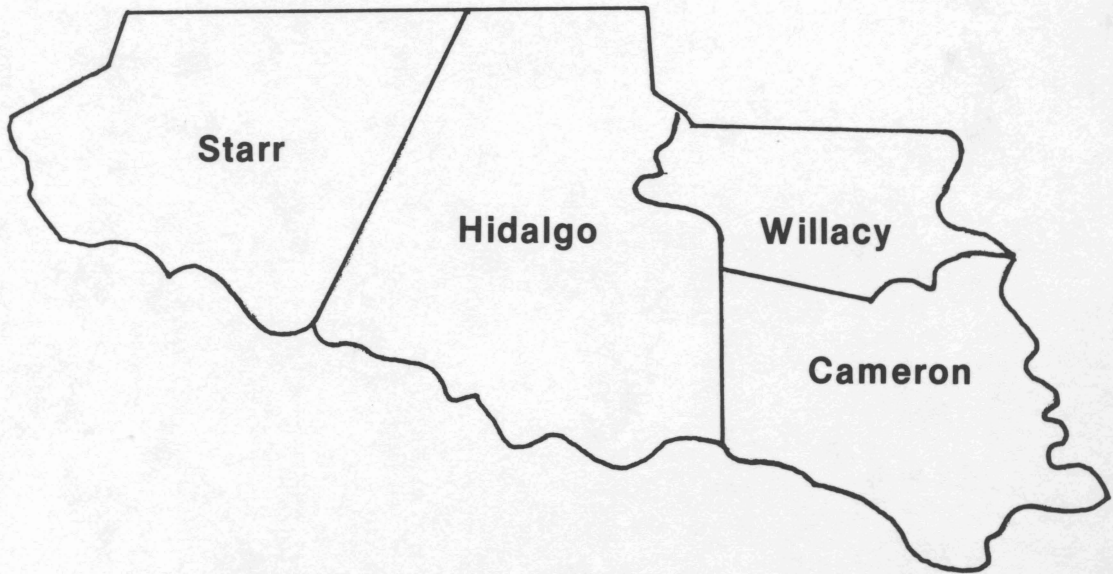
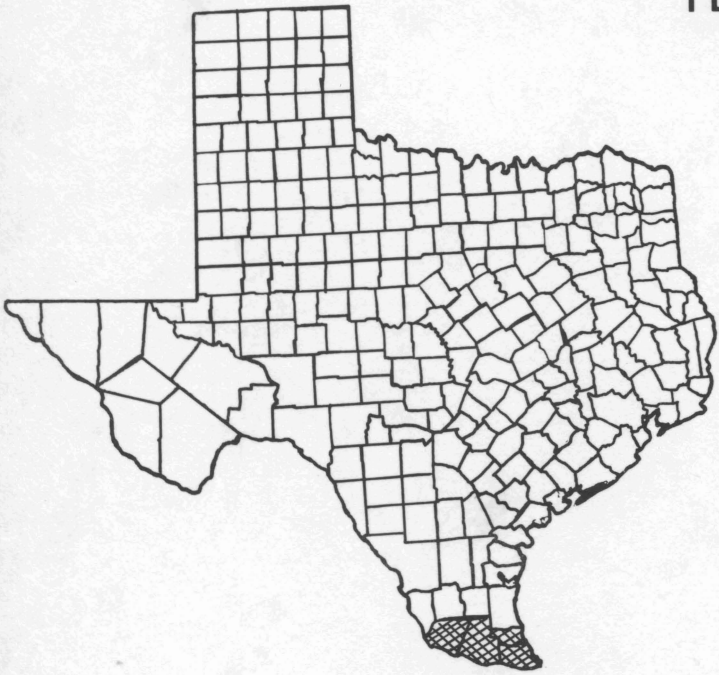
TEXAS COASTAL BEND

SOIL RESOURCE AREA 18



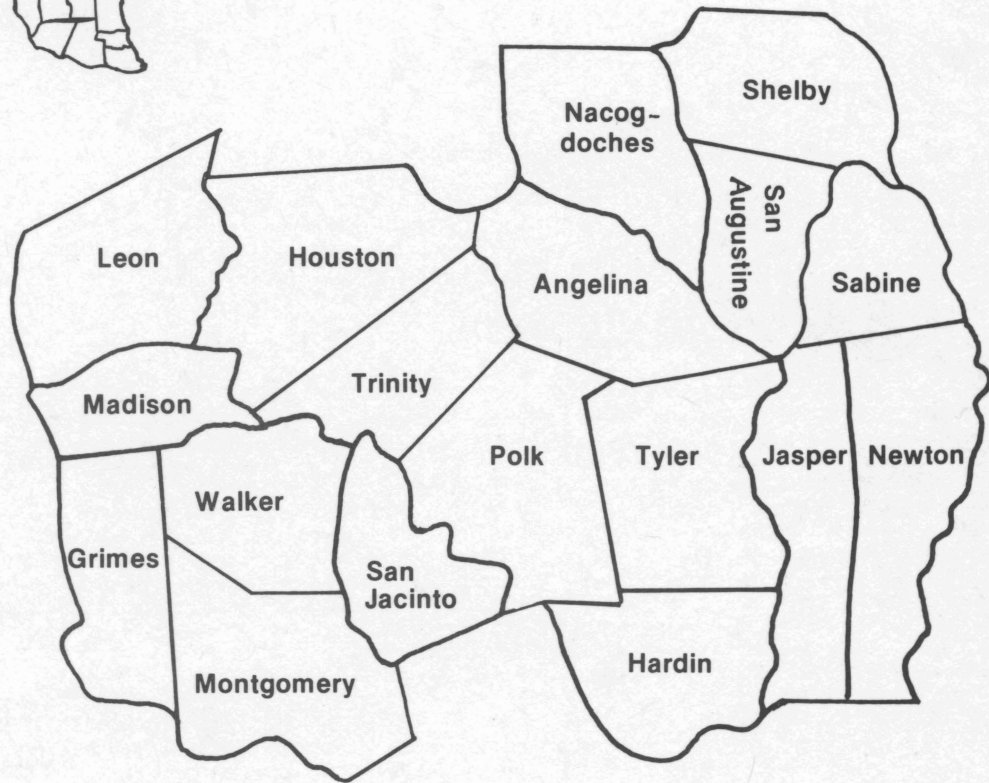
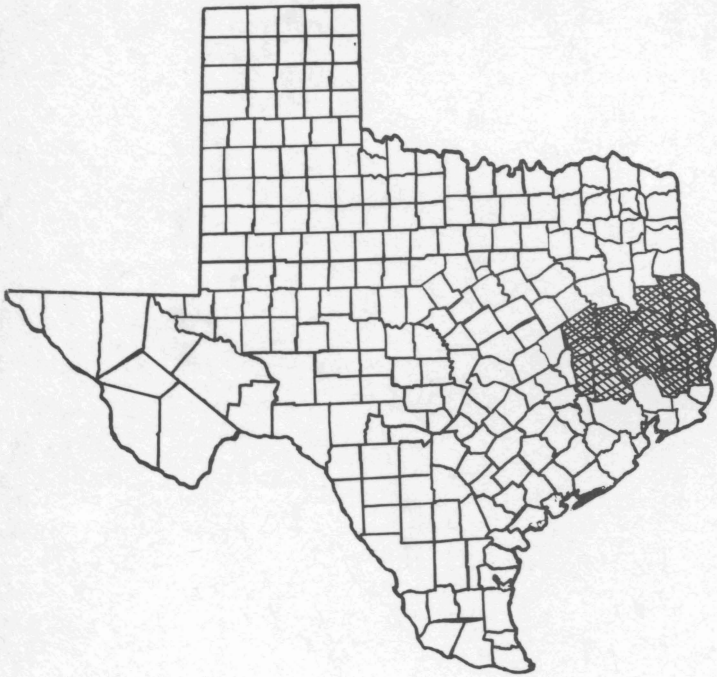
TEXAS RIO GRANDE VALLEY

SOIL RESOURCE AREA 19



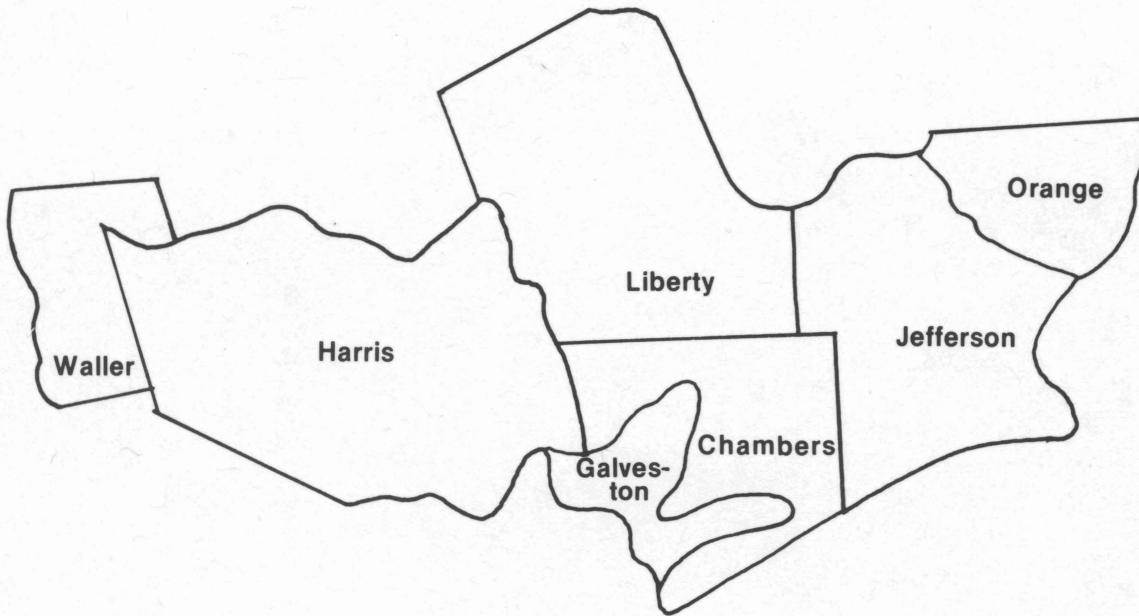
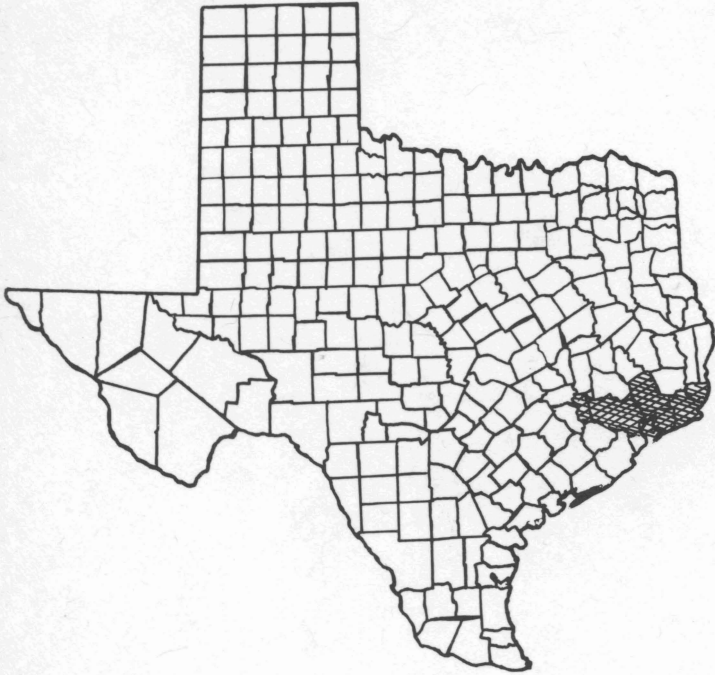
DEEP EAST TEXAS

SOIL RESOURCE AREA 20



TEXAS UPPER COAST

SOIL RESOURCE AREA 21



TEXAS MIDDLE COAST

SOIL RESOURCE AREA 22

