

- XV 896. 4 mi S.E. Briggs, Burnet Co., Texas, 8-30-50
Found on hillside under rock.
Bufo punctatus
897. 4 mi S.E. Briggs, Burnet Co., Texas, 8-30-50
Found on hillside under rock.
Sceloporus undulatus
898. 4 mi S.E. Briggs, Burnet Co., Texas 8-30-50
Found on hillside under rock.
Bufo debilis (899-900)
901. 2 mi south Cross Cut, Brown Co., Texas,
8-30-50, D.O.R. August 30, 1950
Storeria dekayi
902. 15 mi southeast EL TORO, Orange County, CALIF.
Dec. 10, 1950, in sandy soil ELV. 1,000 FT.
Pituophis cantenifer annectens
903. M.C.A.F., 6 Miles S. east SANTA ANA, Orange Co. CALIF.
Feb. 26, 1951 one DOR, one in hanger. ELV. 700'
ELGARIA MULTICARINATA webbii
904. *ELGARIA MULTICARINATA webbii*
905. M.C.A.F., Orange Co., EL. 700 FT., HMR-1611
April 2, 1951 Found on hanger floor
Pituophis cantenifer annectens
906. March 15, 1951, M.C.A.F. (in Hanger) EL. 700'
Orange Co., CALIF.
Sceloporus occidentalis biseriatus
907. M.C.A.F. (LTA) 6 mi S.E. SANTA ANA, Orange Co., CALIF.
April 8, 1951, under Johnson grass EL. 700'
Sceloporus occidentalis biseriatus (908-909)
910. M.C.A.F. (LTA) 6 mi S.E. SANTA ANA, Orange Co., CALIF.
April 8, 1951, under weeds and boards EL. 700'
ELGARIA MULTICARINATA webbii
911. *ELGARIA MULTICARINATA webbii*
912. *ELGARIA MULTICARINATA webbii*

The first part of the document discusses the importance of maintaining accurate records of all transactions. It emphasizes that every entry should be clearly documented and supported by appropriate evidence. This ensures transparency and accountability in the financial process.


In the second section, the author outlines the various methods used to collect and analyze data. These methods include direct observation, interviews, and the use of specialized software tools. Each method is described in detail, highlighting its strengths and potential limitations.

The third section focuses on the results of the data analysis. It presents a series of findings that indicate a significant correlation between the variables being studied. These results are supported by statistical data and are presented in a clear and concise manner.


Finally, the document concludes with a series of recommendations based on the findings. These recommendations are designed to improve the efficiency and effectiveness of the processes being analyzed. The author suggests several key areas for improvement, including better communication and more frequent data updates.

JAMES R. DIXON

913. 11 mi S.W. Abilene, Taylor Co., Texas; Found on road April 27, 1951. (At night) 1800' *Bufo debilis*
- 914 11 mi S.W. Abilene, Taylor Co., Texas ELV. 1800' April 28, 1951 Found under rock. *Crotaphytus collaris baileyi*
- 915 11 mi S.W. Abilene, Taylor Co., Texas ELV. 1800' April 28, 1951 Found on rocky hillside *Holbrookia texana*
- 916 11 mi S.W. Abilene, Taylor Co., Texas ELV. 1800' April 28, 1951 Found crossing gravel road. *Pituophis sayii sayii*
917. 1901 Chestnut St., Abilene, Taylor Co., Texas April 28, 1951 Found on street corner *Phrynosoma cornutum*
- 918 "Lake Phantom", Jones Co., Texas ELV. 2000 in Lake water along western shore 4-28-51 *Thamnophis sauritus proximus*
- 919 1 mi south Nugent, Jones Co., Texas April 29, 1951 on clear Fork of Brazos River *Cnemidophorus gularis*
- 920 *Cnemidophorus gularis*
- 921 1 mi south Nugent, Jones Co., Texas, Clear April 29, 1951 Fork Brazos River *Masticophis flagellum*
922. 1 mi south Nugent, Jones Co., Texas, Clear April 29, 1951 Fork of Brazos River *Coluber flaviventris* [923.] also
924. 1 mi south Nugent, Jones Co., Texas April 29, 1951 Clear Fork Brazos River *Natrix rhombifera* v.
- 925 *Natrix rhombifera* v.
926. *Natrix rhombifera* v.



927. 1 mi S.E. Abilene, Taylor Co., Texas EL. 1800'
 May 2, 1951 in dry Mesquite terrain
Phrynosoma Cornutum 2♂ - 1♀ - 2 young
- 931 *Phrynosoma cornutum* [928-929-930]
- 932 1 mi S.E. Abilene, Taylor Co., Texas, EL. 1800'
 May 2, 1951, in concrete pipe & brush.
Sceloporus undulatus hyacinthinus [933.]
- 934 4½ mi N.E. Manahans, Ward Co., Texas
 May 5, 1951; Found in sand dunes with brush
Uta stansburiana stejnegeri ^{35 34 37 38} [935-936] ³⁷⁻³⁸
939. 8 mi west Sierra Blanca, Hudspeth Co., Texas
 May 5, 1951 on sandy rocky terrain, ELV. 4,600'
Holbrookia texana *scitulus* (2)
- 940 *Holbrookia texana* "
- 941 8 mi East Gila Bend, Maricopa Co., Arizona
 May 6, 1951 in rocky sandy desert.
Cnemidophorus tessellatus aethiops
942. 8 mi East Gila Bend, Maricopa Co., Arizona
 May 6, 1951, on rocky sandy desert
Uta stansburiana stejnegeri [943-944]
945. 18 mi East Yuma, Yuma Co., Arizona
 May 6, 1951. in Sand Dunes -
Dipsosaurus dorsalis d., [946-947]
948. 18 mi East Yuma, Yuma Co., Arizona
 May 6, 1951 in sand dunes
Cnemidophorus tessellatus t., (2)
949. 18 mi East Yuma, Yuma Co., Arizona
 May 6, 1951 in sand dunes
Gambellia wislizenii w.
950. M.C.A.F. 6 mi E Santa Ana, Orange Co., Calif.
 May 8, 1951, on sidewalk
Pituophis cantenifer affinis



951 3 mi N.E. LAGUNA BEACH, Orange Co., CAL.
 MAY 12, 1951 in "LAGUNA PASS"

Sceloporus occidentalis biserialis
 952-53-54-55-56-57-58-59-960-61

962 962 S.o.b. *SCRIBALIS*

963 3 mi N.E. LAGUNA BEACH, Orange Co., CAL.
 MAY 12, 1951, in "LAGUNA PASS":

~~Coluber~~ ^{Masticophis} *LATERALIS* (CAL Striped Whipsnake)

964. 1 mi N. EL TORO MARINE AIR BASE, Orange Co.,
 MAY 12, 1951, on road side, sunning
Pituophis cantenifer annexans

965. 4 mi EAST Riverside, Riverside Co., CALIF.
 MAY 13, 1951, in "Pigeon Pass" EL. 1000 FT.

Sceloporus orcutti

966. 967-968-969-970-971-972. S.o.

973. 4 mi EAST Riverside, Riverside Co., CAL.
 MAY 13, 1951, in "Pigeon Pass" EL. 1000'

Sceloporus occidentalis biserialis

974 -975-976-977-978. S.o.b.

979. 4 mi EAST Riverside, Riverside Co., CAL.
 MAY 13, 1951 D.O.R. "Pigeon Pass" EL. 1000

Coluber LATERALIS

980. 4 mi EAST Riverside, Riverside Co., CALIF.
 MAY 13, 1951, DOR "Pigeon Pass" EL. 1000'

Masticophis Flagellum frenatus


981 6 mi S.E. SANTA ANA, Orange Co., CALIF. (MCAF)
 MAY 21, 1951, NEAR HANGER #1 EL. 576 FT.

Pituophis cantenifer annexans

982. 5 mi N.E. LAKESIDE, SAN DIEGO Co., CALIF.
 MAY 26, 1951, in high rocky canyon
Crotalus r. ruber.

[The page contains extremely faint, illegible handwriting, likely bleed-through from the reverse side of the paper. The text is scattered across the page and does not form any recognizable words or sentences.]

- XV 983. 10 mi S.E. Ocotillo, San Diego Co., CALIF.
 MAY 26, 1951 collected along road at night
COLEONYX V. VARIEGATUS - [984.]
- X 985. Borrego Valley Road, San Diego Co., CALIF.
 X 86 MAY 26, 1951. crossing road at night
CHIONACTIS OCCIPITALIS ANNULATA [986.]
- X 987. Borrego Valley Road, San Diego Co., CALIF.
 MAY 26, 1951 crossing road at night
PHYLLORHYNCHUS DECURTATUS PERTIUSI (988.)
- XV 989. Borrego Valley Road, San Diego Co., CALIF.
 XX MAY 27, 1951 in desert sand dunes
MASTICOPHIS FLAGELLUM PICEUS (990)
- V 22
 XXX 991. Borrego Valley, San Diego Co., CALIF.
 MAY 27, 1951 in sand dunes
UMA NOTATA NOTATA (992 - 993)
- X 994. Clark's dry Lake, Borrego Valley, San D. Co., Cal.
 MAY 27, 1951, in bed of dry lake
CALLISATUS DRACONOIDES GABBII (995)
- 996 Borrego Valley, San Diego Co., CALIF.
 MAY 27, 1951 on sand dune -
DIPSOSAURUS DORSALIS DORSALIS
- XV 997. Borrego Canyon road San Diego Co. CALIF.
 MAY 27, 1951 on canyon wall
SAROMALUS OBEUS OBEUS
- XV 998 Borrego Canyon Road San Diego Co. CALIF.
 MAY 27, 1951 on canyon wall
CROTAPHYTUS COLLARIS BAILEYI
- 999 Borrego Canyon Road San Diego Co. CALIF.
 MAY 27, 1951 on canyon wall
SCELOPHORUS ORCUTTII ORCUTTII
- 1000 Borrego Canyon Road San Diego Co., CALIF.
 MAY 27, 1951. in spring along creek
HYLA REGILLA



1951

- 1001 Botteg Canyon road, SAN DIEGO Co, CALIF
MAY 27 1951, COLLECTED ON CANYON WALL
Cnemidophorus t. tigris (1001)
- 1002 2 mi NORTH JULIAN, SAN DIEGO Co., CALIF 5,000'
MAY 27, 1951, D.O.R. ON Highway 78
Crotalus viridis helleri (1002)
- 1003 7 mi EAST JULIAN, SAN DIEGO Co, CALIF 3,000'
MAY 27, 1951 D.O.R. ON Highway 78
Coluber lateralis (1003-1004)
- 1005 12 mi EAST JULIAN, SAN DIEGO Co, CALIF
MAY 27, 1951 D.O.R. ON HIGHWAY 78
Masticophis flagellum piceus (1005-1006)
- 1007 8 mi WEST ELSINORE, RIVERSIDE Co, CALIF
MAY 27 1951; ON ROCK ALONG ROAD
Sceloporus occidentalis biseriatus (1007)
- 1008 3 mi S.W. ELSINORE, RIVERSIDE Co, CALIF
MAY 27, 1951 D.O.R. ON HIGHWAY 395
Phrynosoma coronatum blainvillii (1008)
- 1009 M.C.A.F., SANTA ANA, ORANGE Co, CALIF
MAY 27, 1951, NEAR HANGER # 1
Elgaria multicarinata webbiai (1009)
- 1010 M.C.A.F., SANTA ANA, ORANGE Co, CALIF
MAY 27, 1951 NEAR HANGER # 1
Pituophis cantenifer annectens (1010-1011)
- 1012 M.C.A.F., SANTA ANA, ORANGE Co, CALIF
MAY 30, 1951 NEAR HANGER # 1
Pituophis cantenifer annectens (1012 THRU 1014)
- 1015 M.C.A.F., SANTA ANA, ORANGE Co, CALIF
JUNE 1, 1951 NEAR HANGER # 1
Masticophis flagellum piceus
- 1016 4 mi south Temecula, Highway 395, CALIF.
JUNE 23, 1951. RIVERSIDE Co, (1420 TIME)
Phrynosoma coronatum blainvillii (1016)

[The page contains approximately 25 lines of extremely faint, illegible handwriting. The text is mostly obscured by the horizontal ruling lines and is difficult to decipher. There are some faint marks and characters scattered across the page, but no clear words or sentences are visible.]

1951

- 1017 14 mi EAST JULIAN, SAN DIEGO Co, CALIF., ELV 3000'
 JUNE 23, 1951, 1715Z Temp 84° WIND WNW-20
Masticophis f. piceus (EARTHQUAKE VALLEY)
- 1018 14 mi NE JULIAN, SAN DIEGO, Co., CALIF. ELV. 3400'
 June 23, 1951, 1815Z, Temp 86° WIND WNW-10
UTA stansburiana stejnegeri (1018-TAU-1020)
- 1021 Masticophis f. piceus (in well on San Felipe Creek)
- 1022 SENTENC CANYON, Hwy 78, SAN DIEGO Co., ELV 3,000'
 June 23, 51, Temp 83°, Wind W, High 2040Z
Coleonyx v. variegatus
- 1023 THE NARROWS, Hwy 78, SAN DIEGO Co, ELV. 1,000 FT,
 June 23, 51, Temp 81°, Wind West + High 2125Z
Arizona elegans occidentalis
- 1024 THE NARROWS - Hwy 78 SAN DIEGO Co, ELV. 1,000 FT
 June 23, 51, Temp 81°, Wind West + High
Leptotyphlops humilis cabillae* 2132Z
- 1025 THE NARROWS, Hwy 78, SAN DIEGO Co, ELV 1,000 FT,
 June 23, 51, Temp 86°, WIND W25-30, 2325Z
Rhinocœilus & lecontei clarus
1026. 7 mi S.E. Borrego, San Diego Co., ELV. 2,000 FT
 June 23, 51. Temp 82°, Wind-W 25-30 2350Z
Phyllorhynchus decurtatus perkinsi
- 1027 5 mi NE Borrego, SAN DIEGO Co., ELV. 500 FT. Temp 82°
 June 24, 51, Wind SW 25-35 0015Z Sand Dunes
Coleonyx v. variegatus
- 1028 CLARK'S DRY LAKE BED, SANDIEGO Co; ELV. 200'
 June 24, 51 Temp. 84°, Wind CALM 0730Z
Callisaurus draconoides gabbi
1029. 8 mi N.E. Borrego, SAN DIEGO Co, ELV 500 FT.
 June 24, 51, Temp 86°, Wind CALM 0740Z
Cnemidophorus t. tigris

1945

100

100

100

100

1951

- 1030 10 mi EAST Borrego, San Diego Co., ELV. 500 FT.
June 24, 51, Temp 90°, wind CALM, 0800 Z SAN DUNES
UMA N. NOTATA (1030-1031)
- 1032 Abandoned quarry on Borrego Mt. Hwy 78, ELV. —
June 24, 51 Temp 100°, wind W-10; 1035 Z
UTA STANSBURIANA STEJNEGERI
- 1033 1 mi west Ocotillo, San Diego Co., ELV. 100 FT.
June 24, 1951, Temp 102°, wind NW 15-20 1140 Z
DIPSOSAURUS D. DORSALIS
1034. Sentencia Canyon Hwy 78, San Diego Co., 200 FT
up canyon wall, Jun 24, 51, Temp 98°, wind W-20.
UTA STANSBURIANA STEJNEGERI 1445 Z
- 1035 5 mi E. JULIAN, Hwy 78, San Diego Co EL. 4,000'
Jun 24, 51, Temp 88° Wind W 20. 1600 Z
PITUOPHIS CANTERIFER ANNECTENS (DOR)
- 1036 4 mi EAST RINCON, — Co., ELV 5000' Jun 24, 51
Temp 86°, wind CALM, 1725 Z gravid Female (DOR)
ELGARIA MULTICINCTATA WEBBII
1037. 5 mi NW PALA — Co., ELV 3,000' Jun 24, 51
Temp 80°, Wind-C, 1804 Z (DOR)
MASTICOPHIS LATERALIS
- 1038 5 mi NW PALA, — Co., 3000 FT Jun 24, 51
Temp 80°, Wind-C, DOR. by preceding car
SALVADORA HEXALEPIS VIRGULTEA
-
- 1039 2 mi EAST Kangnung (K-18), Korea, ELV. 20';
Sept. 20, 1951. Found in wide paddies.
VVV
XXX
1041 RANA rugosa (1039-1040)
- 1041 KYOTO, JAPAN - ELV. 2000 FT, bought From W/Doc.
Dec 25, 1951, across from palace.
VV Agkistrodon blomhoffi 1041-1043
1044. KYOTO, JAPAN, ELV. 2,000 FT. bought From W/Doc.
Dec 28, 1951 Across from Emperors Palace
ELAPHE TAENURIUS x QUADRIVIRGATA (1044-1045)

1911

76

76